

**Town of Sabattus
Annual Report**

**Fiscal Year Ending
June 30, 2021**

TABLE OF CONTENTS

	Page
Table of contents page	1
Time Period of the Annual report	2
Dedication Page	3
Town Contacts: hrs of operation/phone #'s	4-5
Town Manager's Report	6
Police Dept. Report	7-8
Fire Dept. Report	9-11
Code Enforcement Report	12
Public Works Dept. Report	13
Transfer Station Report	14
Sabattus Sanitary District Report	15-16
Assessors' Agent & Tax Collector Report	17-18
Assessments with Exemptions	19-50
Unpaid Real Estate Taxes	51-52
Personal Property Assessment/Unpaid Taxes	53
FY2021 Audit Statements	54
Notes page	55
Annual Town Meeting Warrant	56-64

What time period does the information in this Annual Report cover?


All of the Town's financial information in this report (expenses, revenues and employee compensation information) is for the **2020-2021 Fiscal Year (FY21) beginning July 1, 2020 and ending June 30, 2021**. We are required to report audited financials for the Annual Town Report and FY21 is the most recent fiscal year for which we have audited figures. The current fiscal year that we are in (FY21) does not end until June 30, 2022.

However, because of the timing when we print the Annual Town Report nearly a year after the Town's last fiscal year ends, Department Head reports and other letters offer information based on different timeframes such as calendar year 2022 and more recent information when applicable.

The primary reason for different time periods is that the most current data for various areas of the Town operation: audited financials, tax assessments, crime statistics, building permits, etc., varies depending on the data source. In all cases, we strive to give you the fullest and most up-to-date information about Town operations. We have noted on each data table the specific time period for which the figures are related.

2022

**Town Meeting and Annual Town Report dedicated to:
Patrick Cyr
7/20/49-11/09/21**



**Longtime resident, business owner
and Friend**

Town Contacts

SELECTMEN, ASSESSORS & OVERSEERS OF THE POOR

Mark R. Duquette- Chair	Term Expires: December 2022
Richard Lacombe-Vice Chair	Term Expires: December 2022
Jeremy Petty	Term Expires: December 2023
Noel Hinkley	Term Expires: December 2024
JP Normand LaPlante	Term Expires: December 2024

Sabattus Town Office - Phone: 375-4331/Fax: 375-4104

Hours: Monday, Wednesday, Thursday, 8:00a.m.- 4:30p.m.

Tuesday 8:00a.m.- 6:00p.m.

Friday 8:00 a.m. – 1:00 p.m.

Please visit our website at www.sabattus.org and click on online services under Town Links. The Town Office offers the following online services:

- License your dog informe.org/dog_license
- Register your motor vehicle informe.org/bmv/rapid-renewal
- Register your ATV/snowmobile informe.org/ifw/atv-snow
- Register your boat informe.org/online/boat
- Renew your hunting/fishing license state.me.us/ifw
- National Saltwater Angler Registry countmyfish.noaa.gov
- Apply for an Open Burn Permit wardensreport.com
- Apply for a motor vehicle registration reminder: maine.gov/cgi-bin/online/bmv/rapid-renewal/rr-remindme

The Town Office accepts all forms of credit/debit cards through the Maine Payport system which charges a fee of 2.5% for all transactions.

Dr. Timothy Kane: Town Manager

Amy M. Duquette: Office Manager/Treasurer/Deputy Tax Collector/Motor Vehicle Agent/Deputy General Assistance Administrator/Inland Fisheries & Wildlife Agent/Assistant Town Clerk/Deputy Registrar of Voters

Judy D. Martin: Tax Collector/Deputy Town Clerk/Deputy Registrar of Voters/Deputy Treasurer/General Assistance Administrator

Brenda Letourneau: Town Clerk

Emily Lundberg: Office Clerk

Town Contacts

Police Department - Phone: 375-6952 or 375-8124/Fax: 375-2504

Erik Baker: Police Chief
Melissa A. Kelly: Police Dispatcher/Constable/Administrative Assistant
Richard Stanton: Patrol Officer
Magan Brown: SRO
Jeff Cooper: Animal Control Officer
Ray Schlotterbeck: Assistant Animal Control Officer

Code Enforcement/Plumbing Insp/Health Officer/Bldg Insp - Phone: 375-4331 ext 1105

Hours: Mon-Thurs 8:00 a.m.- 4:30 p.m. and Fri 8:00 a.m.-1:00 p.m.

Inspections: Done by appointment only - Cell phone # 751-6778

Dennis Douglass: Code Enforcement Officer/Local Plumbing Inspector/
Building Inspector/Health Officer

Assessing - Phone: 375-4331 or email: assessor@sabattus.org

Hours: 8:00a.m. - 3:00 p.m. Two days each month (2nd & 4th Wed)

Donna Hays: Assessing Agent

Public Works - Phone: 375-8702/Fax: 375-2506

Hours: Monday - Friday 6:30a.m.- 3:00p.m.

David Veinott: Public Works Assistant Road Foreman

Transfer Station - Phone: 375-2507/Fax: 375-4104

Hours: Wed, Sat & Sunday 7:30a.m.- 3:30p.m.

Jerry Sabins: Transfer Manager

Fire Department - Phone: 375-4201/Fax: 375-2505

Troy Cailler: Fire Chief
Robert Gayton III: Assistant Fire Chief
Zachary Campbell: Emergency Management Director



Town of Sabattus

190 Middle Rd. Sabattus Maine 04280 Phone (207)375-4331

Dear Sabattus Community Members,

Please first allow me to reintroduce myself, as I have only been with you and the Town of Sabattus for less than a year now. For those of you that I have not met, as of yet, my name is Timothy Kane. I was hired as your Town Manager and began my duties on September 13, 2021. I've had a wonderful time working for the Town of Sabattus over the last 8 months. As you are all aware, the Town's quality of life and sense of place is dictated on the love, appreciation, and generosity from its citizens.

As I began my duties, my first order of business was to review and align each of our departments. We were down in staffing and in need of filling some critical positions. My main goal was to fill these positions with qualified personnel. We have taken the first step and hired a very qualified Police Chief. I have also taken over the position of Public Works Director. As I am also the Road Commissioner, this makes sense to help with cost savings for the Town. A review of our budget, budget process, and creating this budget was next.

In today's continually changing environment, with rising gas prices and out of control costs, we knew this would be challenging. Always wanting to remain fiscally responsible to our Sabattus Community, we have developed this budget, keeping everyone in mind. The goal of our annual report is to update and keep our residents informed of the financial environment.


As Town Meeting is nearly here, please take the time to fully consider the pros and cons of the Town Warrant articles – whether your vote is a sentimental vote from the heart or whether it is a logical vote from your head, it is important to be involved in the decision-making process of your Town. There are a few tough decisions that will need to be made this year.

Several individual departmental budgets will be up this year. This is to cover the costs of supplies and materials needed to serve our Town. Also, competing with other Town's and governmental organizations in the race to recruit and retain quality personnel is now the norm around the state and country. With that all being said, our Selectboard, working with our Budget Committee have made the decisions to utilize money from our Undesignated Fund account. By doing this, we will not see an increase in taxes, from the municipal side. We will also be paying off, early, several outstanding capital expenses, thus helping to reduce future budgets.

Finally, if you feel the need to get out of the house, please consider joining a committee or becoming a volunteer in some manner. Without volunteers, and those willing to work on projects and committees, projects would not get done. Your efforts as a volunteer do not go unnoticed!! Volunteers and community involvement impact your town, your friends, family and neighbors. Be a volunteer!

To the entire Town of Sabattus Staff, I am greatly indebted to your dedication and service to our community.

Respectfully Submitted,


Dr. Timothy Kane
Town Manager



TOWN of SABATTUS POLICE DEPARTMENT

190 Middle Road • Sabattus, Maine 04280 • Phone: (207) 375-6952 • Fax: (207) 375-2504

Erik Baker
Chief of Police

Dr. Timothy Kane
Town Manager

To the Citizens of Sabattus,

The Police Department has seen a drastic change over the past fiscal year. In July of 2021 the Police Department had a total of seven sworn officers. As of April of 2022, we are at three. Several officers left law enforcement all together and three went to other agencies. The entire leadership team was nonexistent since early February. Town Manager Dr. Timothy Kane put out an advertisement for a Police Chief position and on March 1st, 2022, I was sworn in as the Chief.

My name is Erik Baker and I retired from the Maine State Police as a Lieutenant after serving since November of 1995. I had previous experience working with Sagadahoc SO in 1989. In 1993 I went to work with Brunswick Police Department until being hired with the State Police. I have a bachelor's degree from Elmira College in New York and attended the FBI National Academy, class 263, in January of 2016.

My wife and I reside in the town of Brunswick, and we have two adult children. My daughter just graduated with her master's degree in public health and my son is currently a Junior at college in Connecticut.

I have been asked why I chose the Town of Sabattus. I chose to apply here because I knew the citizens of the town were very supportive of the Police Department. Over the past several years policing in America has changed in how they view the police, but the Town of Sabattus still gives the police department opportunities to be part of the community. I believe in a community that believes in us! This community makes us feel welcomed into their homes and businesses. The Sabattus Police Department wants to earn your trust and friendship by community policing.

I have high expectations of myself, and the men and women of the police department. I am a big believer that the Chief needs to be out in the public listening and talking to the citizens. If I do not get out in the public and have conversations, then how will I know what the problems are and how would I be able to fix them.

The police department has worked with the Fraternal Order of Police (FOP) to come up with a good contract to entice people to come to work here. We have posted advertisements in multiple social media outlets, attended career fairs at local colleges, and tried to sell our department by word of mouth. The hope is to attract some senior police officers to the agency. We currently have four openings and will keep the applications open until they are filled. One thing I will not do is drop our standards when hiring to just fill the vacancies. It may take us a little longer to fill the vacancies, but we want quality people.

I have set the standard that an applicant will take an oral board, a polygraph, an extensive background, a psychological examination, and then a final interview with myself and the Town Manager. If the person has not attended the full-time academy, they will be required to pass the physical fitness standards set by the academy. An officer will be on probation one year after they graduate from the academy. If we hire an officer who has graduated the academy, then they will be on probation for six months. We will also require an officer to be assigned to a Field Training Officer (FTO) for a period.

You will see a new look in the appearance of the officers. We have gone to a black uniform with a red stripe. The patches on the side of our uniform are the original patches. We believe the police department should represent the community and we will be doing this with a professional appearance. We believe when you look professional, you will act professional, and the public will treat you professional.

We have hired Officer Magan Brown, who is a resident of town. She will be working as the school resource officer in the fall. Magan brings ten years of law enforcement experience to the department having worked for Lewiston Police Department. Her knowledge of the town and the citizens will be a great help as we move forward rebuilding the department.

Officer Richard Stanton has stuck through all the changes within the department. He has prior experience with Lewiston Police Department. He will be leading the firearms program as we get back on track.

The town is fortunate to have Missy Kelly as our executive assistant. Anyone that comes into our lobby will be met by Missy. She always has a smile on her face loves to help the public. Missy has been employed with us for over twenty years!

One of the most significant things we are trying to bring about is updating the technology. We are currently having Maine Crash Reporting being updated in the computers. This will allow the officer to print off the driver's information at the scene of a crash and share it with each party. The driver's then can report the information to their insurance companies.

Officers will be using e-citation after the second week of May. E-citation allows officers to write infraction tickets on the computer. Once the ticket is written it is automatically sent via the cloud to the violation's bureau. This way tickets are not being lost in the mail or not sent in a timely manner. The violator would be given two computer printed copies of the violation and an envelope to either pay the violation or dispute the violation.

We will be training with other agencies to bring consistency when backing each other up. You may see Lisbon Police Department and Androscoggin Sheriff's Department in the area at times. By having this relationship, it will keep officers safe, and we will know each other's capabilities when responding to incidents. I would like to give a thank you to the Androscoggin Sheriff's Department for assisting the Town of Sabattus with the night coverage as we rebuild our Police Department.

We have been a very proactive department in the last several months within the community. We participated in the community resource fair held at the middle school, national drug take back was done on April 30th at the Police Department. Officer Brown has been getting into all the schools working with the kids. We have also been working with Tri-County mental health. We team up with a member and introduce them to people fighting substance abuse. The member will work with that person to get the services they need to break the cycle.

As the Chief of Police, I want to let the citizens of Sabattus know we appreciate all the support we have received. We promise you our officers are excited to serve you and will be there when you call upon us.

Chief Erik Baker



SABATTUS FIRE DEPT.

190 Middle Road | 207-375-4201 | www.sabattus.org



Annual Town Report

Dear Citizens of Sabattus;

Let me first start off by thanking everyone for their continued support over the last year. The department and the community made my second year as fire chief exciting and extremely rewarding. The past two years in the world have been challenging, however I believe we all have made the most of it and are starting to get back to our normal lives.

Apparatus:

We have been very fortunate to have the support from our town and from the select board to be able to keep expanding and improving our fleet of vehicles. The new Engine-6 has been in service for over a year now and has served us extremely well. It has responded to 40% of our calls over the last year. This is the vehicle that you will see during the daytime hours at any type of fire or medical emergency in the town or surrounding communities. This piece of apparatus is staffed by the 2 per-diem FF's. We have been able to utilize numerous pieces of the new equipment that came with the vehicle on various calls throughout the community.

The next new piece of apparatus we have been fortunate to get is an EMS response vehicle. This vehicle is a 2014 Ford Explorer that was purchased at Sabattus Auto on Middle Road. This vehicle was purchased and completely upfitted utilizing APRA Funding that the town had received due to the pandemic. This vehicle is what our members use in the overnight hours to respond to EMS calls while the per-diem staffing is no longer on duty. Additionally; this vehicle will respond to second medical calls in town during the daytime hour. Lastly; this vehicle will also serve as a secondary command vehicle for large scale fire emergencies in the community or surrounding communities.

Our forestry truck was given a little bit of a facelift last year. For anyone that has seen it recently you may have noticed it now has all new LED emergency lights and scene lights 360 degrees around the vehicle. This has helped make the vehicle more visible during the daytime hours, assist crews with scene lighting at night and drastically reduced the power draw on the vehicle's batteries due to all the lights being LED now.

Car-1, Engine-2 and Tank-4 have all remained the same as the previous year, just have new decals to match the other vehicles in our fleet.

Membership:

Over the last year our membership has continued to shine, we have obtained some new members for our call company and for the per-diem roster. On January 1st the Town's Select board and Town Manager approved the fire department to begin staffing 2 per-diems on the weekends in addition to our Monday-Friday coverage. This has been an additional 32-hours a week that are now being covered with 2 FF/EMS providers. Additionally; we have been able to institute a "on-call" night position 7-nights a week. This person is responsible to respond to all fire and medical calls during the overnight hours while the per-diem staff is no

ger at the station. This person takes the EMS vehicle home and is able to respond directly from their residence to the emergency call.

As we move forward our organization continues to grow and so does our call volume. We have moved from a strictly volunteer fire department to a part-time Fire/EMS organization in only a few short years.

Grants:

The Sabattus Fire Department has been very fortunate over the last two years to have received a few grants from various organizations for the purchase of new and updated equipment. Our organization has received funding for a cardiac monitor, a LUCAS CPR device, new portable radios, wildland chain saws and many more vital pieces of equipment. Over the last two years we have successfully obtained over \$105,000 dollars in funding from local and national foundations. We continue to write grants monthly hoping to gain as much outside funding as possible to limit the financial burden on our citizens.

Calls for Service:

Last year the Sabattus Fire Department received 579 calls for service. This amount of calls equaled out to about 1.5 calls per day, this amount of calls is extremely taxing on our volunteer membership and is mainly handled by the per-diem staffing during the daytime hours. Out of these calls we had a few very major incidents that I believe displayed a high level of professionalism and dedication from our organization. Without the dedication and highly trained aspect of our membership these calls could have had a much worse outcome. I am proud of the work we did all year long on these calls for service.

Training:

With the current pandemic and COVID being such a hot topic STILL, a lot of our outside training opportunities were cancelled. However, we still were able to log some very good and in-depth training hours for our members in-house and with outside vendors. The Sabattus Fire Department had a total of 2,365 combined hours of Fire/EMS training for the calendar year of 2021 between all of our members. That is something to be proud of!!

Recap:

As we continue in the year of 2022 we have started the year off fast with a lot of good trainings and a busy time for calls. We continue to push each day to make sure we are the most prepared to answer the call in your time of need. On behalf of myself and the entire Sabattus Fire Department we want to thank you for all you do for us and for the community. We hope you have a safe, happy and healthy year!

Respectfully;

Troy Cailler - Fire Chief

2021 SABATTUS FIRE DEPT YEAR IN REVIEW

- 879 Fire/EMS Calls for the year
- 31 trainings for 2021 (with COVID)
- 61% of the calls for the town between the hours of 8am - 4pm
- Top 3 Responders for 2021
 - Colby Brown
 - Troy Callier
 - Dustin Larochelle

BREAKDOWN BY MONTH



- January - 64 calls
- February - 68 calls
- March - 46 calls
- April - 43 calls
- May - 47 calls
- June - 57 calls
- July - 42 calls
- August - 52 calls
- September - 67 calls
- October - 78 calls
- November - 79 calls
- December 81 calls

- Top 3 busiest 24-hours**
- December 28 - 29 - 18 calls
 - October 6-7 - 13 calls
 - November 28 - 29 - 10 calls

- Days with 5 calls**
- May 7th
 - May 13th
 - May 23rd
 - August 25th
 - September 20th
 - December 11th

- Days with 6 calls or greater**
- March 21st
 - September 5th
 - September 23rd
 - October 13th
 - October 30th
 - November 18th
 - December 6th

2021 MEDICAL CALLS





Code Enforcement

Dennis J. Douglass
Code Enforcement Officer, Building Inspector,
Licensed Plumbing Inspector, 911 Addressing Officer

The Code Enforcement Officer, Building Inspector and Plumbing Inspector administers law relating to land use such as; building codes, shoreland zoning, minimum lot standards and the Maine Plumbing rules.

A major function of the Code Enforcement Office is to provide information to the public and to assist property owners in making prudent land use decisions. The office receives many requests for information on subjects ranging from land use regulations and building matters to issues involving State and Federal laws.

The office has an extensive collection of reference materials and can provide answers to some fairly complicated questions.


All construction within the boundaries of the Town of Sabattus requires a permit(s). Applicants may contact the Code Enforcement Officer at 751-6778 for any questions they may have. The Code Enforcement Office may also be contacted on the Internet at www.sabattus.org.

A permit is required for all new construction / remodeling / demolition / signage

A permit is not required for repairs

A permit is not required for a boundary fence (max. 6' height)

Code Enforcement Hours of operation:
Mon thru Thu - 8:00am to 4:30pm
Friday – 8:00am to 1:00pm
All other times available by phone at #751-6778
Inspections are done as needed during regular daytime work hours any day during the normal work week.



Building Permits for calendar year 2021

<u>Total permits</u>	<u>Value</u>	
Mobile home permits	32	\$2,609,983.00
New single family home permits	16	\$3,281,715.00
Commercial construction permits	3	\$640,000.00
Garage permits	10	\$416,900.00
Storage shed permits	12	\$50,800.00
Remodel	3	\$38,600.00
Miscellaneous permits	19	\$137,815.00



Public Works Department

26 Pleasant Hill • Sabattus, Maine 04280 • Phone: (207) 375-8702

Dear Sabattus Community Members,

As I am presently the acting Public Works Director and Road Commissioner, I would like to introduce where we are with the Public Works Department. We presently have an Assistant Director and 4 crew members. As the acting Director, we are also able to save, considerably, budget costs for the Town. Working closely with the Public Works crew, I have developed their budget to coincide with our seasonal work responsibilities.

Many of our main goals this year are to continue with ditching work, replacing culverts and repairing roads that have incurred damage from the winter. Unfortunately, due to the skyrocketing costs of items, such as fuel and tar, we will not be able to repair and repave the roads that we had originally planned for this fiscal year. Utilizing our Undesignated Funds, we will be able to pay off several capital projects, such as the municipal building, the fuel depot, 2020 dump truck, and transfer station containers. By doing this, it will alleviate money from our next budget. Thus, allowing us to focus on rebuilding our roads. Our Road Crew will continue to maintain our roads the best we can, utilizing our present equipment. We will continue to utilize the hot box for paving and replacing any areas that we will dig up.

Throughout the summer we will continue our road maintenance and ditching, which will assist with proper water runoff. We are constantly working on tree and brush removal as the growing season is now in full swing.

It is always our intention to provide the best possible level of service for our community. Our staff works very hard to provide this service for the community and is always ready for whatever comes up.

Please do not hesitate to reach out to me, at the town office, with any questions or concerns.

Respectfully Submitted,

Dr. Timothy Kane
Town Manager



Transfer Station

To the Citizens of Sabattus,

Recycling tonnage rate was 30% for 2021 (the most current available) which 20% below the State of Maine's recycling goal. With the help of citizens, we can improve our recycling rate, increase our revenue and decrease our household waste as well as reduce the tipping fee charged to the town to dispose of:

2021 Recycling Statistics

Card Board	60 tons
Newspaper/magazines	21 tons
Mixed paper	30 tons
Glass	8 tons
Tin/Aluminum	7 tons
Plastic 1-7	16 tons
TV's/Computers etc	15 tons
Metal	100 tons
Wood Chips	200 tons

By taking recycles out of the waste stream, citizens saved \$10,531.00 in tipping fees and collected \$42,834.00 from the sale of recycled material, demo wood, electronics and metal fees. We put a roof over the TV/Computer trailer and started re-siding our building. As we are doing the work, it is saving the tax payers \$7,000.00 in labor cost. Jamie, from Affordable Welling saved the tax payers \$6,000.00 by grinding brush.

Syringe users, please use a container of hard plastic such as a laundry detergent bottle with a cap. Place your used syringe inside the bottle, securing the cap before disposal and put it in the household waste stream.

Reminder, clear trash bags are required and available to purchase at the Transfer Station.

I would like to thank my outstanding staff for doing a great job this past year:

Clifford Michaud, Arthur Cefalo and David Pomerleau

Any resident seeking information regarding the Transfer Station, please leave a message for Jerry at 375-2507 or visit the town website at www.sabattus.org/ourgovernment/Town-station

Respectfully submitted,
Jerry Sabins, Transfer Station Manager



Sabattus Sanitary District & Water Division

ANNUAL REPORT 2022

The Sabattus Sanitary District's mission is to continue to serve its customers in a professional manner and strive to achieve quality effluent through its wastewater treatment process and to protect the environment by meeting its discharge permit to the Sabattus River. The Department of Environmental Protection sets strict limits to achieve through our discharge permit and we take pride in meeting those limits on a continual basis. The District continues to go above and beyond to adapt and establish good working relationships with its customers and the people they work with to achieve the goals they set forth in the most cost effective manner, without affecting the quality of its work and product. Clean and safe drinking water is also a priority for the District as well as providing fire protection to its customers and residents of the community. Since its establishment in 1969, the drinking water in Sabattus meets all of the standards set forth by the State and Federal agencies and its guidelines. The District provides an excellent quality of water provided through 2 gravel packed wells located off of Riley Rd. and Marsh Rd. approximately 60 feet deep and pulls water from an underground aquifer. The District does not add any chemicals to its water supply. The District collects required monthly samples and performs testing to assure safe and great tasting quality water to its customers.

The Sabattus Sanitary District received 2 new residential sewer hook ups in 2021, and the water received 1 new service. In 2021, the Water Division encountered 2 water main breaks, one located on Hillside Drive in Oak Hill Park which was a 3-inch water main and the other was a big 6-inch water main at the intersection of rte. 126/132.

The total water pumped from Marsh Rd. pump house for 2021 was 53.63 million gallons, with a daily average of 151,000 gallons per day. All required sampling set by the State were met. The Water Division did encounter one coliform bacteria violation and the system was disinfected with chlorination and flushed. All protocol was followed to assure safe drinking water to our customers.

The Water Division collected samples at both wells for PFAS chemicals. The State set a limit of 20 parts per trillion and both wells had results at the lowest detectable limit of less than 2 parts per trillion.

The Water Division will be filing a water rate increase for 2022-2023 with the PUC to meet its financial obligations and budget. The District is doing this in a two-year process for a lesser burden on the ratepayers.

The Sewer Division treated approximately 31.75 million gallons, with a daily average of 97,000 gallons per day discharged into the Sabattus River. No violations occurred in 2021. Again, all testing required by the State met their requirements.

The District is always working and updating its Capital Improvement Plan (C.I.P.) for both departments. The District currently budgets these capital expenses and reserve accounts in its annual budget.

The District has been working with the Town to attain some of the (ARPA) American Rescue Plan Act money that was awarded to the Town to do some infrastructure improvements such as security cameras, new radio communications for the water systems pumping system, etc. This is Federal money that will not have to be paid back as used as grant money.

The District continues to contract with the Town to do all of its administrative duties in an order to save money and keep rates stable. All Payments will be made at the Town Office. We continue to communicate with the Town Manager and his staff on upcoming projects, safety issues etc... that benefit not only the employees but the ratepayers. The District is always looking for ways to provide its customers with the best quality product and do it in a cost effective manner.

The District is still working with Olver Associates from Winterport Maine to asses which option to choose in regards to upgrading the plant or doing an interconnection to Lewiston. We been in discussions with the City of Lewiston to look into an interconnection to the sewer system with Lewiston. We are gathering data to see which will be the most economical for the long-term Lewiston has attained an outside engineer to see what the cost associated in connecting would be as well as all other related fees and charges to handle our daily flows. DEP over the years has increased its requirements on what we can discharge into the Sabattus River. The latest mandate is Nutrient removal such as phosphorus removal. This is very expensive to treat via chemical addition as well as potential added filtration. The last upgrade was completed in 1989, 33 years ago. The process for funding, planning, etc. is typically a 2-3 year process. The District will be evaluating all information and will be holding public hearings at some point to gather any public comments and input.

Paul H. Morin
Superintendent
Sabattus Sanitary District & Water Division

ASSESSORS' AGENT & TAX COLLECTOR'S ANNUAL REPORT

The Town of Sabattus maintains permanent records with title information, descriptions of land and buildings, and the valuation of all properties taxable and exempt, tax maps, lists of property, property tax cards, commitment books, exemption applications and proof of qualifications.

Property Tax Exemptions **The Town is now at 99% market value for 4/1/22**

Homestead Exemption

Under this law, homeowners are eligible for a \$24,750 for Tax Year 2023. In order to qualify you must have owned property in Maine for at least twelve months prior to April 1st, 2021 and make the property you occupy your permanent residence.

Veteran's Exemption

A home owner may be eligible for a reduction in the valuation of his/her property if s/he:

- Has permanent residence in Sabattus on April 1st
- Is a veteran who was honorably discharged.
- Served during a recognized war period in the U.S. Armed Forces
- Is 62 or older or an un-remarried widow/widower of a qualifying veteran
- Is under age 62 but 100% disabled due to a service-related disability.

An application along with proof of service and discharge, such as a copy of a DD214 form must be provided for veterans who served during WWII or later. The exemption is a \$5,940 reduction in valuation.

Paraplegic Veteran

A veteran that received a federal grant for a specially-adapted housing unit may receive an exemption of \$49,500 in valuation.

Blind Exemption

A homeowner that is determined to be legally blind by a medical doctor receives a \$3,960 exemption.

All of the above exemptions require a completed application and may require additional information to support the claim for exemption. All applications must be submitted to the Town Office no later than April 1st of any given year.

Current Use Programs

The State of Maine offers the following "current use programs" which give the property owner a reduction in his/her assessed value. Applications for all these programs are available at the Town Office or at the Maine Revenue Services website (www.maine.gov). All applications must be filed on or before April 1st. In order to be eligible, each program has certain criteria that must be met. Any change in use of the land warrants withdrawal from the program and a penalty assessed.

Tree Growth

This program provides for the landowner with at least 10 acres of forested land that wishes to maintain land for the planting, culture, and continuous harvesting of trees. A Forest Management and Harvest Plan must be prepared and submitted with the application. Applications must include a map of the parcel indicating the forest type breakdown as well as all other areas not classified as tree growth. The 100% valuation per acre for each forest type by county is determined by the State Tax Assessor each year. If the classified parcel no longer meets the criteria of eligibility or the landowner withdraws from the program, a penalty on an amount between 20% and 30% of the difference between the tree growth value and the fair market value will be assessed depending on the amount of time in the program.

Farmland

In the farmland program, the land must be used for farming, agriculture, or horticulture. Farmland can include woodland and wasteland. At least five (5) contiguous acres of land is required and the tract must contribute at least \$2,000 gross income from farming activities per year in one of the two, or three of the five calendar years preceding the date of application. If the property no longer qualifies as farmland or the landowner withdraws from the program then a penalty will be assessed that is equal to: the amount of taxes that would have been paid in the last five years had it not been in the program, less the taxes that were originally assessed, plus any interest on that balance.

Open Space

Under this program no minimum acreage is required and the tract of land must be preserved or restricted in use to provide a public benefit such as public recreation, scenic resources, game management, or preserving wildlife habitat. Classified land is valued by reducing the fair market value in accordance with a cumulative percentage reduction for which the land is eligible according to certain categories.

- Ordinary Open Space - 20% reduction
- Permanently Protected - 30% reduction
- Forever Wild - 20% reduction
- Public Access - 25% reduction

If the property met all of the above requirements, the owner would see a cumulative reduction of up to 95% on the classified land. If the classified parcel no longer meets the criteria of eligibility or the landowner withdraws from the program, a penalty will be assessed equal to: an amount between 20% and 30% of the difference between the open space value and fair market value depending on the amount of time in the program.

Property Tax Fairness Credit

Eligible Maine taxpayers may receive a portion of the property tax or rent paid during the tax year on the Maine individual income tax return whether they owe Maine income tax or not.

Who is eligible for the Property Tax Fairness Credit? Homeowners or renters who meet all of the following requirements:

1. Were Maine residents during any part of the tax year;
2. Owned or rented a home in Maine during any part of the tax year and lived in that home during the year as a primary residence;
3. Paid property tax or rent on the primary residence in Maine during the tax year;
4. Meet certain income and property tax and/or rent paid limitations during the tax year.
5. Are not married filing separately.

How does someone apply for the refundable credit? To claim the credit, file Form 1040ME and Schedule PTFC or Schedule PTFC/STFC for the tax year during which the property tax or rent was paid.

**** Important Notice about property taxes for buyers and sellers****

1. Under Maine law, payments of property taxes are the responsibility of the person who owns the property as of April 1st.
2. Both the buyer and seller may agree to divide the taxes between themselves, but if any part of the taxes are not paid, a lien will be filed in the name of the person who owned the property on April 1st.

Please be Aware

If you are the seller- Even if you no longer own the property, a lien may have a negative effect on your credit rating.

If you are the buyer- If a lien is filed in the sellers' name, The Municipality may still foreclose on your property for unpaid taxes.

Respectfully Submitted,

*Donna Moore Hays, CMA, Assessors' Agent to the Board of Assessors/Selectmen
Judy D. Martin, Tax Collector*

Sabattus - Assessment as of 4/1/21

<u>Name</u>	<u>Land</u>	<u>Building</u>	<u>Exemption</u>	<u>Assessment</u>
17 GLADYS LANE NOMINEE TRUST	32,200	49,300		81,500
24 HIGH STREET LLC	26,800	265,900		292,700
313 CROWLEY ROAD LLC	31,400			31,400
523 RIVER ROAD LLC	29,900	91,600		121,500
867 SABATTUS ROAD, LLC	47,000	357,800		404,800
A D ELECTRIC INC	30,200	200,900		231,100
AARON, OWEN	32,700	125,000		157,700
ABBOTT LARRY JR	37,000	204,600	25,000	241,600
ABBOTT RONALD A JR	31,600	47,200	25,000	78,800
ABENAKI LLC	20,100			20,100
ABENAKI LLC	162,900	69,000		231,900
ABENAKI LLC	20,000			20,000
ABENAKI LLC	17,100			17,100
ABENAKI LLC	15,900			15,900
ABENAKI LLC	115,800			115,800
ABENAKI LLC	69,100			69,100
ABSTER LLC	33,100	175,000		208,100
ABSTER LLC	24,600	119,200		143,800
ADAMS BEVERLY A	32,000	51,100	25,000	83,100
ADAMS BRIAN	21,600	125,700	31,000	147,300
ADAMS CLYDE M	115,000	105,400	25,000	220,400
ADAMS JOSHUA M	32,200	142,900	25,000	175,100
ADAMS LARISSA	31,600	29,500	25,000	61,100
ADAMS, LANCE A	75,300	97,600		172,900
ADAMSON DUSTIN	28,500	116,500	25,000	145,000
ADKINS CASSANDRA L	32,500	146,200		178,700
AFFORDABLE HOMES INC	52,200	236,600		288,800
AFFORDABLE WELL DRILLING	39,200			39,200
AFFORDABLE WELL DRILLING	54,100			54,100
AFFORDABLE WELL DRILLING INC	51,900			51,900
AGNEW CHARLES JR	56,900	283,700	25,000	340,600
ALBERT BRITTA	31,600	83,200	25,000	114,800
ALBERT JERRY	29,300	51,500	25,000	80,800
ALEXANDER PHYLLIS	24,600		24,600	24,600
ALEXANDER SCOTT B.	31,600	58,300	25,000	89,900
ALLAIRE DANNY	32,000	194,600	25,000	226,600
ALLARD CINDY M	31,400	124,200	25,000	155,600
ALLEN BREANNE	34,800	29,500		64,300
ALLEN GLEN SR	60,000	201,100	25,000	261,100
ALLEN GLEN SR	9,400			9,400
ALLEN GLEN SR	54,700			54,700
ALLEN GLEN V III	34,800	25,800		60,600
ALLEN JOEL	3,800			3,800
ALLEN JOEL K	4,200			4,200
ALLEN KENNETH	75,400			75,400
ALLEN RICHARD	31,100	30,300		61,400
ALLEN RICHARD	22,300	135,000	25,000	157,300
ALLEN RICHARD B	23,500			23,500
ALLEN RICHARD B	13,100	16,000		29,100
ALLEN RICHARD B	32,300	48,600		80,900
ALLEN RICHARD B	2,300	700		3,000
ALLEN, RICHARD B	28,500	61,100		89,600
ALL-IN INVESTMENTS, INC.	29,300	180,700		210,000
ALLRED, MICHAEL	32,200	82,100	25,000	114,300
ALONZO LINDA	83,600	130,100	6,000	213,700
ALWARD ROBERT	30,700	57,000	25,000	87,700
AMAYA CHRISTINE	31,600	47,400	25,000	79,000
AMES CHRISTOPHER W	32,400			32,400
AMES CHRISTOPHER W. & MICHELLE A.	69,300	107,100		176,400
AMES LAURA	32,400	227,900	25,000	260,300
AMES MICHELLE	33,300	600		33,900
AMES MICHELLE A	32,200	42,800		75,000
AMES MICHELLE A	48,700	381,200	25,000	429,900
AMES MICHELLE A	32,500	33,500		66,000
AMES TINA	32,200	104,600	25,000	136,800
AMES, MICHELLE A	31,600	20,400		52,000
AMN PROPERTIES, LLC	9,900			9,900
AMOS SCOTT		28,200	25,000	28,200
ANCTIL DARICE	31,700	52,100	25,000	83,800
ANCTIL MARGRETTA	32,200	59,600	25,000	91,800
ANDERSON TIMOTHY D	31,700	96,800		128,500
ANDERSON, OLE T.		59,400	31,000	59,400
ANDREWS TIMOTHY	31,600	79,000		110,600
ANDROSCOGGIN LAND TRUST	57,500		57,500	57,500
ANGEL MIDDLE ROAD LLC	21,300	42,500		63,800
APPLEBEE WILLIAM H	32,200	109,100	25,000	141,300
APSI	25,900	255,300		281,200
ARANDA, ALMA	31,400	163,500	25,000	194,900
ARBOUR, JASON M.	32,200	119,500	25,000	151,700
ARCHIBALD TIMOTHY J	32,200	46,700		78,900
AREL DONALD	21,100	112,800		133,900
AREL JERMAINE D	40,400	234,400		274,800
AREL MARK J	27,000	114,900	25,000	141,900

Sabattus - Assessment as of 4/1/21

<u>Name</u>	<u>Land</u>	<u>Building</u>	<u>Exemption</u>	<u>Assessment</u>
ARIPEZ MICHAEL	32,400	225,800		258,200
ARMSTRONG SUSAN		25,100	25,000	25,100
ARNOLD JACQUELINE D	32,200	34,200	31,000	66,400
ARSENAULT PAULA M	22,300	83,300		105,600
ASHBY VIRGINA M	92,100	55,800	25,000	147,900
ASHTON AMANDA L	28,500	31,900		60,400
ASHTON KEVIN CHARLES	36,700	101,500	25,000	138,200
ASHTON SCOTT	34,600	139,600	25,000	174,200
ASSELIN RAYMOND F	33,900	341,600	31,000	375,500
ASSELIN, GLEN P.	45,400	191,800	25,000	237,200
ATWOOD DENNIS	33,300	182,800	31,000	216,100
ATWOOD DENNIS JOHN	27,000			27,000
ATWOOD STEPHEN J	30,700	168,400	25,000	199,100
AUBE TONY K	106,900	220,400		327,300
AUBIN RYAN J	34,000	220,600		254,600
AUDET DENIS JOSEPH	33,200			33,200
AUDET RICHARD G. TRUSTEE OF THE	32,500	309,900		342,400
AUDETTE ALBERT	29,700	103,200	25,000	132,900
AUSTIN ADAM I	31,900	205,500	25,000	237,400
AUSTIN ADAM P	32,600	56,200	25,000	88,800
AUSTIN ALLEN	33,600	275,200	25,000	308,800
AUSTIN BRUCE	29,300	102,300	25,000	131,600
AUSTIN COREY A	67,400	163,400	25,000	230,800
AUSTIN MARK	31,400	122,800		154,200
AUSTIN SHAUN P SR	100			100
AVERILL SANDRA	32,200	58,500	25,000	90,700
AYOTTE ROBERT	29,300	117,100	31,000	146,400
AYOTTE, DANIEL R JR	32,300	31,500		63,800
AYRES MICHAEL	32,300	166,500		198,800
B.M RANCOURT, LLC	36,700	619,700		656,400
B.R. RANCOURT PROPERTIES, LLC	32,200	74,000		106,200
BABBIDGE BRIAN W	35,200	233,100		268,300
BABCOCK DONALD	31,600	54,200	31,000	85,800
BACHELLER COREY	32,300	281,300		313,600
BACHMANN HOLLY L TRUSTEE	32,300	40,100		72,400
BADE JOHN E JR	83,100	274,400		357,500
BADE JOHN E JR	38,000			38,000
BADE SARAH		88,700	25,000	88,700
BADE TERESA L	36,400	158,600	25,000	195,000
BAILEY III LINWOOD	105,500	98,200		203,700
BAILEY JANICE		29,300		29,300
BAILEY JANICE	31,800			31,800
BAILEY JANICE R	33,400	28,000		61,400
BAILEY JANICE TRUSTEE	32,000	44,600		76,600
BAILEY JANICE TRUSTEE	30,700	287,500		318,200
BAILEY SHERRY		30,800		30,800
BAILEY TODD W	31,600	125,200	25,000	156,800
BAILEY WILLIAM	67,600	130,100	25,000	197,700
BAISE, BREANNA E	31,900	94,900	25,000	126,800
BAKER LYNDSAY J	119,600	132,100	25,000	251,700
BALDWIN NANCY	31,600	83,400	25,000	115,000
BANGS VICKI LEE	35,100	169,300	25,000	204,400
BANKS JANE K	83,600	199,600	25,000	283,200
BAPTIST CHURCH	18,400	444,500	462,900	462,900
BARBER KIRA F	32,300	88,600	25,000	120,900
BARBOZA BRITNEY M	32,200	195,800	25,000	228,000
BARIL RICKEY	36,600	26,100		62,700
BARIL, JEFFREY S	29,000	227,600	25,000	256,600
BARKER JESSICA	31,900	93,000	25,000	124,900
BARNETT AARON	33,300	79,700	25,000	113,000
BARNETT JOYCE R	24,600			24,600
BARNIES KIERSTYN LEIGH	31,600	51,800		83,400
BARTER EMILY	32,400	167,100	25,000	199,500
BARTLEY KATHY	33,400	58,300	25,000	91,700
BASTIEN KENNETH L		25,200	25,000	25,200
BATES RHONDA E	48,200	144,700		192,900
BEACH PAULINE	22,300	133,300	25,000	155,600
BEACH PETER	31,700	146,000		177,700
BEAHM ANDREW	32,200			32,200
BEAHM ANDREW C.	57,100	28,500		85,600
BEAN FREDERICK C	33,100	169,200	25,000	202,300
BEAUCHESNE PAUL B	31,600	122,600	31,000	154,200
BEAUDOIN LEE	100,400	103,000	25,000	203,400
BEAUDOIN LEE	2,900	4,000		6,900
BEAUDOIN RICHARD	34,600	38,600	25,000	73,200
BEAULE ARLENE	28,500	22,600	25,000	51,100
BEAULE DONALD L	33,900	141,700	31,000	175,600
BEAULE SHANNON L	31,600	170,300	25,000	201,900
BEAULE SHIRLEY	34,700	217,100	31,000	251,800
BEAULE SHIRLEY	41,100	98,500		139,600
BEAULIEU, ROLAND	33,000	143,100	31,000	176,100
BEAUPARLANT RICHARD	32,200	170,800	25,000	203,000
BEAUPRE PATRICK	38,300	261,500		299,800

Sabattus - Assessment as of 4/1/21

<u>Name</u>	<u>Land</u>	<u>Building</u>	<u>Exemption</u>	<u>Assessment</u>
BECHARD JIM	32,000	96,700	25,000	128,700
BECHARD JOSEPH	32,300	40,800	31,000	73,100
BECHARD REGINALD		90,800	31,000	90,800
BECHARD TERRI LYNN	32,400	154,300	25,000	186,700
BECHARD, MARK D	31,600	55,300		86,900
BECHARD, WILLIAM C.	32,500	205,100	25,000	237,600
BECKNER BARRY L JR	33,600	112,800	25,000	146,400
BEDARD RONALD	100,700	27,000	31,000	127,700
BEDEN BENJAMIN E	33,800	149,100	25,000	182,900
BEEBE WAYNE G	26,100	175,800		201,900
BEGERT FRANK	28,500	104,300	25,000	132,800
BEGIN GERARD	35,400	230,400	25,000	265,800
BEGIN JOHN L	53,700	145,100	25,000	198,800
BEGIN KASEY A	22,200	138,600	25,000	160,800
BEGIN LEO	30,700	106,300	25,000	137,000
BEGIN ROGER JR	31,900	253,900	25,000	285,800
BEGIN RONALD	31,600	49,200		80,800
BEHNE CHRISTOPHER	32,200	257,500	25,000	289,700
BEHR RICHARD	33,300	133,800		167,100
BELANGER LUCIEN	33,100	180,200	31,000	213,300
BELANGER MARC	32,400	218,500	25,000	250,900
BELCH, ROBERT JAMES	33,500	92,500	25,000	126,000
BELISLE MONIQUE A		117,200	31,000	117,200
BELL RICHARD	31,600	160,100	25,000	191,700
BELL ROBERT N		74,700	31,000	74,700
BELLAVANCE ABIGAIL		11,100		11,100
BELLEFLEUR DONNA LIFE ESTATE	26,800	88,300	25,000	115,100
BELLEFLEUR, RICHARD J, JR	49,200	89,000	25,000	138,200
BELLEMARE NORMAND P	33,300	107,200	25,000	140,500
BELLMORE TIMOTHY	32,500	47,900	25,000	80,400
BENDA DALE T	32,200	115,100	25,000	147,300
BENNETT ALEXANDER M	32,200	71,000		103,200
BENNETT EDWARD	33,500	158,800	31,000	192,300
BENNETT JASON	31,500	188,700	25,000	220,200
BENOIT ALITIA	32,200	121,600	25,000	153,800
BENTLEY ERIN		30,000	25,000	30,000
BENTZ DELLA		59,800	31,000	59,800
BENZIGER ERIC C	31,600	38,600		70,200
BERGERON ALBERT	32,900	145,900	31,000	178,800
BERGERON ALBERT R	32,600			32,600
BERGERON JEFFREY	32,200	20,400	25,000	52,600
BERGERON JOSEPH S	33,400	144,700		178,100
BERGERON KENNETH III	32,200	197,200	25,000	229,400
BERGERON ZAK E	32,200	142,800	25,000	175,000
BERMONTY SONIA	32,400	122,200		154,600
BERNARD, CYNTHIA L	26,800	113,800		140,600
BERNAT PAUL		31,100	25,000	31,100
BERNIER DAVID	33,400	140,400	31,000	173,800
BERNIER DOTTIE A	33,300	43,100		76,400
BERNIER DOTTIE A	37,000	123,200		160,200
BERNIER SHEILA	32,200	53,900	31,000	86,100
BERNIER TERRI I	32,000	54,400	25,000	86,400
BERRY JOSEPH	31,600	39,400	25,000	71,000
BERRY PHILIP H	22,300	138,200	25,000	160,500
BERRY, JEAN	34,100	65,400	25,000	99,500
BESSEY, RICHARD	32,800	188,300	25,000	221,100
BICKFORD GEORGE	87,700	151,800	25,000	239,500
BICKFORD GEORGE	23,500	1,500		25,000
BIGELOW SUSAN E	31,900	152,000	25,000	183,900
BILLINGTON SHAWN E JR	31,600	50,300		81,900
BILODEAU DAVID	32,200	177,200	25,000	209,400
BILODEAU GERARD M	32,200	44,600	25,000	76,800
BILODEAU, RONALD		30,300	30,300	30,300
BINETTE EVELYN L	103,300	24,300		127,600
BINGELIS MARK	36,100	108,400	25,000	144,500
BIONDI MARK P	98,300	239,000		337,300
BISSON JAMES	39,300			39,300
BISSON JAMES	48,400			48,400
BISSON JAMES R	31,400	21,000		52,400
BISSON JASON A	32,300	42,400		74,700
BISSON MARC W	32,200	118,600	25,000	150,800
BISSON RICHARD	32,200	130,800	25,000	163,000
BISSON, JAMES	59,900	307,000		366,900
BISSON, JAMES R.	34,200	342,000		376,200
BIZIER DAVID	35,200	185,700	25,000	220,900
BLACK DALE	42,900	70,300	25,000	113,200
BLACK GARY A	34,100	134,800	25,000	168,900
BLACK JENNIFER E	33,100	134,200	25,000	167,300
BLACK KEVIN M	33,500	71,100	25,000	104,600
BLACK LESLIE H		142,100	25,000	142,100
BLACK MIKAYLA	33,100	55,400	25,000	88,500
BLACKNER, LAURA		58,300		58,300
BLAIS GARY	34,100	105,200	25,000	139,300

Sabattus - Assessment as of 4/1/21

<u>Name</u>	<u>Land</u>	<u>Building</u>	<u>Exemption</u>	<u>Assessment</u>
BLAIS MICHAEL P	34,200	158,600	29,000	192,800
BLAKE JARED A	26,800	152,200	25,000	179,000
BLAKE LORRIE A		22,900		22,900
BLANCHARD BELINDA J	29,300	168,800		198,100
BLANCHETTE RICHARD		68,500	25,000	68,500
BLANCHETTE ROGER	32,200	106,600	31,000	138,800
BLAZER KEVIN	75,300	42,800		118,100
BLENKHORN JR FRANK	102,000			102,000
BLONDIN STEVEN M	26,800	101,200	25,000	128,000
BLOUIN ERIC		31,000		31,000
BLOUIN JASON		42,900	25,000	42,900
BLUE RIDGE PROPERTIES LLC	345,900	165,000		510,900
BOC WILLIAM TRUSTEE	100,400	139,500		239,900
BOILARD DONALD R	83,700	55,500		139,200
BOILEAU CHRISTIAN	31,800	203,000	25,000	234,800
BOISVERT MICHAEL	44,400	218,200	75,000	262,600
BOISVERT PROPERTIES LLC	31,100	62,700		93,800
BOLDUC KELSEY	41,400	186,300	25,000	227,700
BOLDUC KELSEY	32,200			32,200
BOLDUC KELSEY	31,700			31,700
BOLDUC LEO P	32,300	82,800	25,000	115,100
BOLDUC PATRICK	73,800			73,800
BOLDUC PATRICK	45,400			45,400
BONENFANT GERARD D	29,000	119,900	25,000	148,900
BONSAINT J RONALD	15,500			15,500
BONSAINT RONALD J	31,800			31,800
BOOKER RANDALL	28,500	163,600	25,000	192,100
BOOKER RANDALL S	30,400	46,800		77,200
BOOKER, SEAN	26,800	153,200	25,000	180,000
BOONE MICHAEL P	31,400	148,200		179,600
BORKOWSKI JAMES A	32,600	182,600	25,000	215,200
BOSSE DAVID	32,300	151,600	25,000	183,900
BOSSE THOMAS G	32,800	151,400	25,000	184,200
BOSTON, LYNN S.	32,800	250,500	25,000	283,300
BOUCHARD CATHY	28,700	79,400	25,000	108,100
BOUCHARD JIMMY A	28,500	181,000	25,000	209,500
BOUCHARD MARK	32,200	73,300	25,000	105,500
BOUCHARD RANDY S	129,900	62,600	25,000	192,500
BOUCHER DARCEY	32,200	38,900	25,000	71,100
BOUCHER JEANNE		30,200	25,000	30,200
BOUCHER NANCY	32,200	54,100	25,000	86,300
BOUCHER RICHARD R.	32,200	156,000	31,000	188,200
BOUCHER TIMOTHY	32,400	19,700		52,100
BOUCHER TIMOTHY C	32,800	167,800		200,600
BOUCHER TIMOTHY C	32,300	278,900	25,000	311,200
BOUCHER, GARY P	33,700	117,200	25,000	150,900
BOUCHER'S FOOD SERVICES, INC.	32,000	252,500		284,500
BOUGOIN JEAN PAUL	32,400	121,200	25,000	153,600
BOULANGER JASON R	32,200	252,200		284,400
BOULANGER MAURICE	33,900	97,100	31,000	131,000
BOULETTE ROBERT	8,700			8,700
BOULETTE ROBERT L	86,700	164,100	25,000	250,800
BOULETTE SUSANE	19,200			19,200
BOULEY LISA K	26,800	98,200		125,000
BOULEY PAULINE		32,400	25,000	32,400
BOURGAULT EUGENE		33,100	25,000	33,100
BOURGOIN JOSEPH L	100,400	109,900	31,000	210,300
BOURGOIN LEONARD	36,400	93,200	25,000	129,600
BOURGOIN ROGER JR	23,200	272,000	25,000	295,200
BOURGOIN, BOB	33,700	74,700		108,400
BOUSQUET SCOTT	32,000	72,600	25,000	104,600
BOWRING KELLY		24,000	24,000	24,000
BOY SCOUTS OF AMERICA	127,600		127,600	127,600
BRACKETT DANIEL B.	31,600	43,600	25,000	75,200
BRACKETT WILLIAM		95,200	25,000	95,200
BRADBURY RYAN	33,000	54,300		87,300
BRADSTREET MICHAEL	31,600	61,900	25,000	93,500
BRADY LARRY E	134,000	237,600	25,000	371,600
BRAGDON ELAINE M	20,100	75,100	25,000	95,200
BRAGG JEFFREY W	32,200	48,600	25,000	80,800
BRAGG JOYCE	24,600	75,100		99,700
BRAMLETT BRETT A	33,000	97,700	25,000	130,700
BRAULT, ROGER	40,900	157,100	25,000	198,000
BRETON JASON L	31,600	212,000	25,000	243,600
BRETON JOSEPH	32,200	99,400	31,000	131,600
BREWER JAMES H	32,800	156,100	25,000	188,900
BREWER JARED S	51,000	149,100		200,100
BREWER KEVIN	30,300	136,000	31,000	166,300
BROOKS MICHAEL	38,000	26,000		64,000
BROOKS TREVOR	34,300	136,400	25,000	170,700
BROUSSEAU CARL A	28,500	247,100		275,600
BROWELL JAUNITA	32,700	60,100	25,000	92,800
BROWN SR DAVID E.	32,200	28,900		61,100

Sabattus - Assessment as of 4/1/21

<u>Name</u>	<u>Land</u>	<u>Building</u>	<u>Exemption</u>	<u>Assessment</u>
BROWN SR DAVID E	36,600	221,000	25,000	257,600
BROWN CHERYL	32,200	99,100	25,000	131,300
BROWN DAVID E SR	38,400	32,900		71,300
BROWN DAVID K	35,500	261,700		297,200
BROWN F/N/A WARD JILL	2,900			2,900
BROWN MELISSA		40,000		40,000
BROWN MERTON A III	36,400			36,400
BROWNELL WILLIAM		26,700		26,700
BRULE RICKY	46,000	155,400	25,000	201,400
BRYANT PAMELA J	32,300	89,000	25,000	121,300
BUBIER EVELYN		28,300	25,000	28,300
BUBIER MARK D	42,100	315,000	25,000	357,100
BUBIER WALTER	30,700	108,600	25,000	139,300
BUCK, MATTHEW	30,700	206,600		237,300
BUCKEYE PIPELINE TRANSPORTATION,		133,500		133,500
BUCKINGHAM MICHAEL	36,100	126,600	25,000	162,700
BUCKNELL NATHAN	28,500	218,200		246,700
BUGENSKA-POOLER SARAH D	33,600	80,300	25,000	113,900
BULICK PAUL	4,700			4,700
BUREAU JANET	33,300	235,700	25,000	269,000
BURGESS THOMAS	32,300	124,700		157,000
BURKE MICHAEL		64,500	25,000	64,500
BURNHAM, BRANDON	42,300	225,700	25,000	268,000
BURNS, GERALD C	29,300	101,900		131,200
BURNS, TODD M.	33,700	199,100	25,000	232,800
BURRELL KEMOY		27,700		27,700
BURT WAYNE R	19,300	80,200	25,000	99,500
BUSSIÈRE DONALD	34,900	100,000	25,000	134,900
BUSSIÈRE LISA E	40,800	110,900		151,700
BUTEAU LISE A	33,000	151,500	25,000	184,500
BUTEAU LISE AT	34,300	79,300		113,600
BUZZELL CASEY F	32,200	158,600		190,800
BUZZELL CURTIS W	28,300	100,300		128,600
CABRAL EMILY	32,200	78,500	25,000	110,700
CAMERON DEANNA L		69,600		69,600
CAMIRE JACQUELINE M		86,200	31,000	86,200
CAMPBELL AMY S	32,500	77,700	25,000	110,200
CAMPBELL BRAXTON	32,300	265,700		298,000
CAMPBELL JENNIFER L	31,400	35,500	25,000	66,900
CAMPBELL STELLA M	28,400	44,900		73,300
CAMPBELL ZACHARY	31,400	159,900	25,000	191,300
CAMPOLI JOHN F	32,300	78,100	25,000	110,400
CANEDY PAUL	32,600	125,700	31,000	158,300
CANTIN, BRUCE E.	32,200	159,500	25,000	191,700
CARDOZA KATHY		20,800		20,800
CAREY KRISTEN	35,300	177,900	25,000	213,200
CAREY SYLVIA E	31,700	91,700		123,400
CARON DANNY L	32,200	92,200	31,000	124,400
CARON DONALD D	33,500	237,500	31,000	271,000
CARON GEOFFREY S	22,300	90,400	25,000	112,700
CARON KAYLA A(fka Foisy)	31,600	58,500	25,000	90,100
CARON RALPH	30,700	118,700	31,000	149,400
CARON RALPH L	24,400	34,100	31,000	58,500
CARON RICHARD E	30,700	202,900	25,000	233,600
CARON ROBERT	28,400	38,500	31,000	66,900
CARON RONALD		29,800	25,000	29,800
CARON RONALD M	28,500	119,400	31,000	147,900
CARON STEVEN H	35,900	252,900	25,000	288,800
CARPENTIER DENNIS		28,600		28,600
CARPENTIER TERRY		37,900		37,900
CARPENTIER, EUGENE		27,000	27,000	27,000
CARR, RONALD		82,200		82,200
CARRIER CARMEN		25,500	25,000	25,500
CARRIER LAURENT	26,800	50,900	25,000	77,700
CARROLL-BRACKLEY CORY	20,100	117,100		137,200
CARSLEY CATHERINE		24,200		24,200
CARTER JAMES M	36,400	174,200	25,000	210,600
CASEY CAROL	22,300		22,300	22,300
CASS WILLIAM C	28,500	103,300	25,000	131,800
CASSIDY THOMAS	35,600	115,000		150,600
CASTONGUAY ANGELA D	39,200			39,200
CASTONGUAY DENIS	35,000	197,700	25,000	232,700
CASTONGUAY ERIC J.	30,700	106,900	25,000	137,600
CASTONGUAY JULIAN	34,000	598,500	31,000	632,500
CASTONGUAY JULIEN	31,400			31,400
CASTONGUAY JULIEN	49,000			49,000
CASTONGUAY JULIEN A	31,900			31,900
CASTONGUAY JUSTIN	31,400	259,500	25,000	290,900
CASTONGUAY, BERTHA M	31,600	67,600	31,000	99,200
CASTONGUAY, DENIS A.	2,800			2,800
CATHERINE DOLAN, TRUSTEE OF THE	35,500	102,500	25,000	138,000
CATHOLIC CHURCH	39,700	158,930	1,629,000	1,629,000
CATHOLIC CHURCH	32,800		32,800	32,800

Sabattus - Assessment as of 4/1/21

<u>Name</u>	<u>Land</u>	<u>Building</u>	<u>Exemption</u>	<u>Assessment</u>
CAYER REBECCA M	35,300	193,300	25,000	228,600
CENTRAL MAINE POWER		401,458		4,014,580
CFI PROPCO 2 LLC	57,500	541,900		599,400
CHABOT, WAYNE A	24,600	149,900	25,000	174,500
CHADBURN BARBARA J	32,100	141,100		173,200
CHADBURN KEITH A	22,300	100,200		122,500
CHALOUX NORMAND S	28,500	112,900	25,000	141,400
CHAMPION CODY A	45,200	107,100		152,300
CHAN NARETH	103,300	136,400		239,700
CHAPLIN AARON	31,100	143,800	25,000	174,900
CHAREST DANIEL	11,200			11,200
CHAREST DANIEL	103,300	12,400		115,700
CHAREST DANIEL	26,100	24,700		50,800
CHAREST DANIEL	27,100	16,400		43,500
CHAREST DANIEL	92,100	66,900	25,000	159,000
CHAREST JULES J	32,900	34,200	25,000	67,100
CHAREST RAYMOND	22,700			22,700
CHAREST RAYMOND	109,000	137,000		246,000
CHAREST, REBECCA	31,600	139,000	25,000	170,600
CHAREST, RICHARD	81,800	120,000		201,800
CHARETTE DANIEL	31,600	70,300	25,000	101,900
CHARETTE RICHARD P	32,300	165,400	25,000	197,700
CHARPENTIER DAVID		32,300	25,000	32,300
CHARPENTIER JAMES R	30,200	23,300		53,500
CHASE AARON	24,600	24,700		49,300
CHASE COURTNEY	31,700	88,200		119,900
CHASE KEVIN	32,200	205,500		237,700
CHASSE LINA		33,900		33,900
CHEKOVSKY EDWARD JR	28,500	118,200	25,000	146,700
CHERBONNEAU HENRY N	22,300	192,400	25,000	214,700
CHERYL PROCTOR		49,300		49,300
CHESSIE ANDREW R	32,400	191,800		224,200
CHICOINE BRENDA	34,000	169,600	25,000	203,600
CHILDS ARDITH	30,400	30,100	25,000	60,500
CHONKO BYRAN	29,300	108,800	25,000	138,100
CHOULINARD DONALD	28,500	107,700	31,000	136,200
CHRISTENSEN GREGG M	32,400	132,300	25,000	164,700
CLABBY SUSAN	30,500	64,100		94,600
CLABBY, KATHERINE	31,600	46,500	25,000	78,100
CLARK ALEXCEUS		48,100	25,000	48,100
CLARK DAVID H	75,800	172,600	25,000	248,400
CLARK EVERETT		32,900	25,000	32,900
CLARK STEVEN	33,100	141,700	25,000	174,800
CLARK, MARCIA		51,200		51,200
CLAVET LUCIEN	35,700	15,000		50,700
CLAVETTE BERNICE	31,600	56,200	25,000	87,800
CLAVETTE LUKAS	20,100	108,700		128,800
CLEARCASTLE CORP.	33,900	118,400		152,300
CLEMONS MARY	24,600	107,600	25,000	132,200
CLEVINGER JOHN		56,800	31,000	56,800
CLEVINGER JOHN A II	32,500	115,400	25,000	147,900
CLIFFORD DANIEL	34,500	141,100	25,000	175,600
CLIFFORD DEAN	36,600	175,300	25,000	211,900
CLIFFORD DEAN A	36,600	114,900		151,500
CLIFFORD KENNETH	37,700	83,700	25,000	121,400
CLIFFORD LELAND	40,400	189,900	31,000	230,300
CLIFFORD MATTHEW	32,300	44,200		76,500
CLIFFORD RICHARD	45,900	139,600	25,000	185,500
CLIFFORD WAYNE	35,900	181,400	25,000	217,300
CLIFFORD WAYNE P	45,400			45,400
CLINTON LINDA	30,700	115,200	25,000	145,900
CLOCKEDILE C BYRNES	65,700	1,000		66,700
CLOUGHERTY HELEN	27,100	213,000		240,100
CLOUTIER JEFFREY		68,100	25,000	68,100
CLOUTIER MARCEL	31,600	30,400	25,000	62,000
CLOUTIER MAURICE D	28,500	57,100	31,000	85,600
CLOUTIER PAUL R	32,300	166,300	25,000	198,600
CLUKEY BRANDY	32,300	126,800	25,000	159,100
COADY JAMES W	103,300	78,000		181,300
COADY JAMES W	103,300	143,000		246,300
COBURN ALBERT L	31,200	41,800		73,000
COBURN JOHN	122,400	127,300	25,000	249,700
COBURN MICHAEL R	32,800	125,000	25,000	157,800
COBURN'S PROPERTIES LLC	33,300	186,700		220,000
COBURNS'S PROPERTIES LLC	31,600	42,500		74,100
COLBATH, ALISON KATE	34,700	30,500		65,200
COLE CHARLES A	34,900	173,300	25,000	208,200
COLE JOSEPH R	40,800	130,100	25,000	170,900
COLLINS EDDIE	31,600	46,500	25,000	78,100
COLLINS ERIN	31,800	95,800	25,000	127,600
COLLINS PETER	82,700	38,200		120,900
COLLINS SHAWN P	46,000	140,600	25,000	186,600
COMMUNITY BAPTIST CHURCH	22,300	135,900		158,200

Sabattus - Assessment as of 4/1/21

<u>Name</u>	<u>Land</u>	<u>Building</u>	<u>Exemption</u>	<u>Assessment</u>
COMMUNITY BAPTIST CHURCH	29,700		29,700	29,700
COMMUNITY FREE BAPTIST CHURCH	20,200	180,800		201,000
COMMUNITY FREE BAPTIST CHURCH	1,400	190,200	191,600	191,600
CONANT CARL	31,600	77,400	25,000	109,000
CONARY SEAN M	32,500	106,000	25,000	138,500
CONLEY BRIAN C.	32,700	136,200	25,000	168,900
CONNER GERALD T	29,300	115,300	25,000	144,600
CONNER JAMES	32,800	112,500	25,000	145,300
CONNORS THOMAS	26,800	134,000	25,000	160,800
COOK AND PATTON LLC	33,400	154,800		188,200
COOK DARRYL	34,800	81,900	25,000	116,700
COOK LESLIE J	81,800	87,700		169,500
CORBEIL, RODNEY	28,300	66,500	25,000	94,800
CORBIN JOSEPH W	37,800	127,900	25,000	165,700
CORBUS JOSEPH	22,300	156,900	25,000	179,200
CORKERY JOSEPH	32,200	142,900	31,000	175,100
CORMIER JOSEPH V	35,300	238,600		273,900
CORNEAU WILFRED R	32,400	55,700	31,000	88,100
CORNELISON KENNETH	32,300	174,500		206,800
CORNELIUS RUBEN E	37,100	175,000	31,000	212,100
CORRIVEAU PAULA	28,500	57,300		85,800
CORSON REGINALD	32,200	87,500	31,000	119,700
CORSON STEVEN SR	36,200	66,800	31,000	103,000
COTE BERTRAND		36,200	25,000	36,200
COTE DENISE G		29,500		29,500
COTE DEREK M	31,500	163,500	25,000	195,000
COTE DONALD A	33,000	145,700	31,000	178,700
COTE DONALD M.	32,600	41,200		73,800
COTE EMMANUEL	30,100	25,900		56,000
COTE JOSEPH	31,900	69,100	25,000	101,000
COTE MANON J	29,500	89,600		119,100
COTE MARCEL		26,900		26,900
COTE RICHARD C	20,100	78,200	25,000	98,300
COTE ROBERT R.	30,000	56,700	25,000	86,700
COTE SEBRINA	22,300	162,800		185,100
COTE TYLER	30,200	99,500		129,700
COTE, ANGELIA M	28,900	129,400		158,300
COTE, BOBBY	32,000	86,100	25,000	118,100
COTNOIR DENIS R		65,800	25,000	65,800
COTTON JOSHUA A	32,700	66,900	25,000	99,600
COUILLARD LEROY	32,300	110,800	31,000	143,100
COULOMBE CASSIE		27,200	25,000	27,200
COULOMBE DANIEL	31,600	61,200	31,000	92,800
COULOMBE PAULA D	32,000	31,700	25,000	63,700
COURSER DOUGLAS	34,300	105,800	25,000	140,100
COURSER DOUGLAS	32,200	18,300		50,500
COURTEMANCHE CLAIRE	33,800	202,000		235,800
COURTEMANCHE CLAIRE M	33,100	147,200	25,000	180,300
COURTEMANCHE PAUL	32,200	26,400		58,600
COUTURIER DELORES		38,900	25,000	38,900
COX ELWIN W	27,500	156,700	31,000	184,200
CRESWELL AMBER L	35,500	70,400		105,900
CRESWELL AMBER L.	32,300	188,300	25,000	220,600
CROCKER-WILSON JONNA	81,800	42,200		124,000
CROOKER FRANKLIN D & THEODORE T		302,400		302,400
CROOKER REALTY/EQUIP LLC	193,700			193,700
CROWLEY ANNA M	64,300			64,300
CROWLEY ANNA M	95,400			95,400
CROWLEY DENNIS	30,700	100,800	25,000	131,500
CROWLEY JAMERSON M	22,300	122,000		144,300
CROWLEY MICEHLE A	32,600	260,400	25,000	293,000
CUFF KIMBERLY J	32,200	42,300	25,000	74,500
CULP CHRISTIAN M	31,600	129,500	25,000	161,100
CUMMINGS DANYA	32,500	68,100	25,000	100,600
CUMMINGS JOLINE J (LEPAGE)	16,700	181,500		198,200
CURIT BRYAN	31,800	135,700	25,000	167,500
CURIT JAMES	28,500	98,100	25,000	126,600
CURRAN DANIEL	32,300	133,200	31,000	165,500
CURRAN DANIEL	68,800	99,900		168,700
CURRAN HELENE	51,800	157,500	31,000	209,300
CURRAN JEAN PAUL	33,200	262,200	31,000	295,400
CURRAN MICHAEL	79,800	239,700	25,000	319,500
CURRAN PATRICK D	33,100	139,400	25,000	172,500
CURRAN PATRICK D	39,500			39,500
CURRAN RONALD L	41,300	180,400	31,000	221,700
CURRAN, DANIEL	25,200			25,200
CURTIS FRANKIN R	31,400			31,400
CURTIS FRANKLIN	32,800	233,900	25,000	266,700
CURTIS GORDON D	19,300			19,300
CURTIS JOHN C	31,600	531,000	31,000	562,600
CURTIS, FRANKIE L	32,600	103,100		135,700
CUTTING, JAMES L SR	33,100			33,100
CUTTING, JAMES L SR	53,900	207,700	25,000	261,600

Sabattus - Assessment as of 4/1/21

<u>Name</u>	<u>Land</u>	<u>Building</u>	<u>Exemption</u>	<u>Assessment</u>
CYR APRIL	32,200	39,200	25,000	71,400
CYR DOMINIC J	35,500	249,800	25,000	285,300
CYR ERICA R	31,700	45,500		77,200
CYR JASON R	32,700	209,500		242,200
CYR JUDY	31,400	129,900	25,000	161,300
CYR MARC X	24,900	126,800		151,700
CYR MAURICE R	30,600	46,800	25,000	77,400
CYR PATRICK	80,000			80,000
CYR PATRICK	91,500	32,500		124,000
CYR PATRICK	28,400	44,400		72,800
CYR PATRICK	57,300	143,000		200,300
CYR PATRICK R	71,900	272,400		344,300
CYR PATRICK R	28,500	160,400		188,900
CYR PATRICK R	32,600	44,100		76,700
CYR PATRICK R	22,300	61,400		83,700
CYR SHOHN J	28,400	118,600		147,000
CYR THERESA C	44,400	146,700	25,000	191,100
CYR THERESE	33,200	103,000		136,200
CYR TOMMY	32,800	40,200		73,000
CYR, BARBARA J.P.	33,400	215,500	25,000	248,900
CYR, WALTER F	25,300	92,000	25,000	117,300
DAGGETT STEVEN	33,100	163,700	25,000	196,800
DAGGETT THOMAS	32,800	156,600	25,000	189,400
DAGNEAU JEFFREY R	34,400	262,600	25,000	297,000
DAGNEAU LEO II	28,500	114,600	25,000	143,100
DAGNEAU MARK	26,800	27,900	25,000	54,700
DAGNEAU MARK	2,900			2,900
DAGNEAU TRAVIS A	31,600	29,500	25,000	61,100
DAGNEAU, JAMIE J.	31,600	52,500	25,000	84,100
D'AGOSTINO DONALD	32,600	91,100	31,000	123,700
DAIGLE DANIEL	37,900	1,100		39,000
DAIGLE MATTHEW R	31,900	152,700		184,600
DAIGLE SIM	33,000	119,400	25,000	152,400
DALEY EDWARD J	33,800	47,200		81,000
D'AMOUR MARY		29,700	29,700	29,700
DANIELS JOHN	31,600	183,500	25,000	215,100
DANIELS NANCY L	32,000	30,900	25,000	62,900
DANIELS, SYLVIA		22,900	22,900	22,900
DARGIE RONALD O	29,600	185,500	25,000	215,100
DARLING JUDITH R	32,200	34,100	25,000	66,300
DAVENPORT CHRISTINE	40,100			40,100
DAVIDSON TOEBE	31,600	138,600	31,000	170,200
DAVIES SUZANNE	29,500	205,500	75,000	235,000
DAVIS JAMES	31,700	41,400		73,100
DAVIS JAMES		20,800		20,800
DAVIS JAMES A II	32,300	40,200		72,500
DAVIS JAMES A II	31,600	41,200		72,800
DAVIS JAMES A II	31,600	54,300		85,900
DAVIS JAMES A II	32,200	41,800		74,000
DAVIS JAMES A II	63,700	103,400		167,100
DAVIS JAMES A II	50,200	38,300		88,500
DAVIS JAMES A II	24,800	21,500		46,300
DAVIS JAMES A II	32,500	33,400		65,900
DAVIS JAMES A II	31,700	175,000		206,700
DAVIS JAMES A II	31,600	50,400		82,000
DAVIS JASON	34,800	166,000	25,000	200,800
DAVIS JEROME M	56,800	480,200	25,000	537,000
DAVIS JEROME M	29,800	14,600		44,400
DAVIS JOHN	32,200			32,200
DAVIS JOHN A	40,900	141,300	25,000	182,200
DAVIS JORDAN S	32,900	34,400		67,300
DAVIS JOSHUA	31,600	164,500		196,100
DAVIS MICHAEL J	33,400	76,400	25,000	109,800
DAVIS RENTAL PROPERTIES LLC	31,600	41,700		73,300
DAVIS SCOTT W.	33,000	189,300	25,000	222,300
DAVIS TAMMY	31,600	29,700		61,300
DAVIS, GLENN		31,700	25,000	31,700
DAVIS, JAMES	32,800	47,500		80,300
DAVIS, JASON	32,200	58,300		90,500
DAVIS, JASON E.	67,000			67,000
DAVIS, REBECCA	33,100	107,600	25,000	140,700
DAVIS, SHARON		40,300	25,000	40,300
DEAD RIVER COMPANY	20,100			20,100
DEAN, JOSEPH H	33,000	40,700	25,000	73,700
DEAN, RICHARD J	31,600	54,200	25,000	85,800
DECKER GARRETT	39,200	121,200		160,400
DEDITCH ANDREW	32,500			32,500
DEDITCH ANDREW	144,000			144,000
DEDITCH ANDREW	33,900	237,000		270,900
DEDITCH ANDREW	77,100	371,800		448,900
DEDITCH ANDREW	32,600	169,200		201,800
DEDITCH ANDREW F	95,400			95,400
DEDITCH IRENE	28,500	193,000		221,500

Sabattus - Assessment as of 4/1/21

<u>Name</u>	<u>Land</u>	<u>Building</u>	<u>Exemption</u>	<u>Assessment</u>
DEEMER WENDY L	34,000	40,100	25,000	74,100
DEFORGE MARCEL SR	26,800	171,200	25,000	198,000
DEGEN TINA	26,800	132,900	25,000	159,700
DELANEY ROSE		50,200	25,000	50,200
DELANO DEBBIE	33,700			33,700
DELANO DEBBIE	34,000	247,900	25,000	281,900
DELEHANTY ZACHARY	75,000			75,000
DELOGE HEATHER		71,300		71,300
DELORME JOSEPH C B	82,400	34,400		116,800
DELORME JOSEPH C B	28,500	132,900	31,000	161,400
DENBOW VICTORIA B	32,100	108,300		140,400
DENIS AMES M	41,800	322,600	25,000	364,400
DENNIS DANIEL	26,300	28,200	25,000	54,500
DENNIS MICHAEL G	31,600	47,100	25,000	78,700
DEROSBY PATRICK	32,500	43,100	25,000	75,600
DEROSIER DONALD	32,000	98,800	25,000	130,800
DEROSIER PAUL	33,300	123,000	25,000	156,300
DEROSIER, THERESA G	33,300	283,000	25,000	316,300
DEROSIERS ANITA	29,600	89,700	25,000	119,300
DESBIENS ROBERT	31,600	61,500	31,000	93,100
DESCHAINÉ BERTRAND	32,500	203,000	25,000	235,500
DESCHAINÉ GARY	24,600	55,100		79,700
DESCHAINÉ GARY	35,400	34,800		70,200
DESCHAINÉ GARY	34,900	124,400	25,000	159,300
DESCHAINÉ GARY A	32,600	24,800	25,000	57,400
DESCHAINÉ ROBERT J	34,100	253,300	31,000	287,400
DESCHAINÉ ROSAIRE	47,300	580,000	25,000	627,300
DESCHAINÉ, GARY	37,600	8,000		45,600
DESCHAINES JAMES		25,000	25,000	25,000
DESCHENE RENE A	22,300	114,500	31,000	136,800
DESCHENES RICHARD P	34,200	172,000		206,200
DESJARDINS GUY P	28,400	205,300	31,000	233,700
DESLAURIERS MICHAEL II	33,300	246,200	25,000	279,500
DESLAURIERS MICHAEL R	33,400	112,600	25,000	146,000
DEVLU REALTY LLC	30,800	171,600		202,400
DEVLU REALTY LLC	29,300	132,100		161,400
DEVOE DAVID	22,300	122,300	25,000	144,600
DIAKOU KAREN		9,900	9,900	9,900
DIAZ CHRISTINA M	27,800	131,300		159,100
DICKENSON JOHN W JR.	35,000	2,100		37,100
DICKINSON DAVID E	31,900	37,200	31,000	69,100
DINSMORE CARL R	28,500	28,200	25,000	56,700
DION DANIEL G	34,900	264,800	25,000	299,700
DIONNE MONA	32,200	57,200	25,000	89,400
DOCKENDORF LOUISE N		43,500	25,000	43,500
DOMINICAN SISTERS	48,700	834,900	883,600	883,600
DONNARUMA DEZARAE J		65,800		65,800
DONNELL ZAKERY A	32,200	36,100		68,300
DONOGHUE ROBERT F	47,700	251,500	25,000	299,200
DONOGHUE, ROBERT	32,200	48,700		80,900
DONOVAN, NICHOLAS W	31,700	144,700	25,000	176,400
DORAN DEVIN		52,800	25,000	52,800
DORMAN ADAM	33,100	137,500	25,000	170,600
DOSTIE KARL A	32,200	39,200	25,000	71,400
DOSTIE STACY	28,500	138,100	25,000	166,600
DOUBLE EAGLE PARK LLC		700		700
DOUBLE EAGLE PROPERTIES		27,700		27,700
DOUBLE EAGLE PROPERTIES		23,600		23,600
DOUBLE EAGLE PROPERTIES LLC	25,200	43,200		68,400
DOUBLE EAGLE PROPERTIES LLC	29,800	200,500		230,300
DOUBLE EAGLE PROPERTIES LLC		24,800		24,800
DOUBLE EAGLE PROPERTIES LLC	345,900	448,900		794,800
DOUCETTE JANICE TRUSTEE	31,900	140,800	31,000	172,700
DOUCETTE RICK M	34,100	36,800		70,900
DOUGHTY STEPHANIE LYNN	32,000	105,900		137,900
DOUGLASS JASON E	29,600	74,000	25,000	103,600
DOUGLASS JOSHUA	33,300	258,200	25,000	291,500
DOULE EAGLE PROPERTIES LLC	33,000			33,000
DOW DAVID D	33,300	103,100	25,000	136,400
DOW FRANK B III	28,500	125,700	25,000	154,200
DOWLING TIMOTHY B	31,600	81,500	25,000	113,100
DOWNEAST DREAM CENTER	49,200		49,200	49,200
DOWNS COZE E	38,000			38,000
DOYLE CHARLOTTE	32,600	202,600		235,200
DOYON ASHLEY K	34,600	142,100	25,000	176,700
DOYON PAUL	47,200	211,900	25,000	259,100
DOYON RICHARD R	59,600			59,600
DOYON SCOTT	31,800	219,000		250,800
DOYON, RAYMOND PAUL	33,500	158,400	25,000	191,900
DREW DANA	32,500			32,500
DREW KRISTEL W	32,200	229,100		261,300
DRISCOLL JOHN W	31,600	32,800	25,000	64,400
DROTTAR SARAH D	31,600	28,800	25,000	60,400

Sabattus - Assessment as of 4/1/21

<u>Name</u>	<u>Land</u>	<u>Building</u>	<u>Exemption</u>	<u>Assessment</u>
DRUMMOND LAURI	31,400	167,600		199,000
DUBE ALICIA P	33,700	147,400		181,100
DUBE CONRAD J JR	113,500			113,500
DUBE CONRAD JR	24,300			24,300
DUBE CONRAD JR	36,400			36,400
DUBE CONRAD JR	37,500	190,200	25,000	227,700
DUBE CONRAD JR	3,300			3,300
DUBE CONRAD JR	31,600	32,000		63,600
DUBE CONRAD JR	32,400	10,500		42,900
DUBE CONRAD JR		35,700		35,700
DUBE CONRAD JR		28,600		28,600
DUBE CONRAD JR	36,600			36,600
DUBE CONRAD JR	35,600	7,500		43,100
DUBE CONRAD JR		26,000		26,000
DUBE CONRAD JR		29,300		29,300
DUBE CONRAD JR	34,400	104,100		138,500
DUBE CONRAD JR	24,500	94,800		119,300
DUBE CONRAD JR		8,800		8,800
DUBE CRAIG S	31,600	10,700		42,300
DUBE GLEN	33,800			33,800
DUBE GLEN	31,600	49,400		81,000
DUBE GLEN	31,600	104,300		135,900
DUBE GLEN	36,400			36,400
DUBE GLEN	31,600	17,600		49,200
DUBE GLEN	31,000	31,000		62,000
DUBE GLEN	32,200	18,100		50,300
DUBE GLEN	77,000	262,600	25,000	339,600
DUBE GLEN	32,500	29,400		61,900
DUBE GLEN	26,800	118,300		145,100
DUBE GLEN	33,300			33,300
DUBE GLEN E	32,500			32,500
DUBE GLEN E	32,200	32,900		65,100
DUBE GLEN E	32,200	29,200		61,400
DUBE GLEN E	48,700	88,100		136,800
DUBE GLEN E	33,100			33,100
DUBE GLEN E	32,600	35,000		67,600
DUBE GLEN E	31,700	15,900		47,600
DUBE GLEN E	32,500	46,100		78,600
DUBE GLEN E	70,300			70,300
DUBE GLEN E	31,600	35,500		67,100
DUBE GLEN E		13,600		13,600
DUBE GLEN E	31,400	17,700		49,100
DUBE GLEN E	31,400	42,100		73,500
DUBE GLEN E	31,700	34,700		66,400
DUBE GLEN E	28,500			28,500
DUBE GLEN E		10,200		10,200
DUBE GLEN E	31,700	35,500		67,200
DUBE GLEN E		11,200		11,200
DUBE GLEN E	31,600	34,400		66,000
DUBE GLEN E	28,500	29,600		58,100
DUBE GLEN E	28,500			28,500
DUBE GLEN E	28,500			28,500
DUBE GLEN E	35,200			35,200
DUBE GLEN E	32,000	34,600		66,600
DUBE JOHN	36,600	88,900	25,000	125,500
DUBE JOSEPH S	32,200	9,600		41,800
DUBE KENNETH JR	30,000	82,500		112,500
DUBE MELANIE	67,900			67,900
DUBE SAGELEE RAIN	31,600	17,100		48,700
DUBE SANDRA L	33,700	41,500		75,200
DUBE SANDRA L	31,600	28,500		60,100
DUBE SUZANNE P	33,000	131,000	25,000	164,000
DUBE SUZANNE P.	39,000			39,000
DUBE, GLEN E	31,600	38,400		70,000
DUBOIS DANIEL	31,600	49,200		80,800
DUBOIS DANIEL	31,600	80,700		112,300
DUBOIS DAVID T	31,300	45,300	25,000	76,600
DUBOIS DENIS M	32,400	415,600	25,000	448,000
DUBOIS NORMAND L	33,600	100,800	25,000	134,400
DUBOIS PHYLLIS	26,800	79,100	25,000	105,900
DUBOIS RICHARD N. SR.	31,600	17,200		48,800
DUBOIS SYLVIA	32,300	35,400	25,000	67,700
DUBOIS TINA A	32,800	299,900		332,700
DUBUC GARY	31,600	60,900	25,000	92,500
DUDLEY RAMIE L	33,700	53,400	25,000	87,100
DUFAULT BRIAN S	32,200	233,800	25,000	266,000
DUFFY CHARLES A JR		74,400	6,000	74,400
DUFOUR, VICTOR		31,900	25,000	31,900
DUGUAY GERARD N SR	35,100	80,900	25,000	116,000
DUGUAY GERRY JR.	34,700	154,000	25,000	188,700
DUGUAY SCOTT J	32,300	90,400	25,000	122,700
DULAC ALBERT H	28,500	145,300	31,000	173,800
DUMAIS KATI	22,300	104,400		126,700

Sabattus - Assessment as of 4/1/21

<u>Name</u>	<u>Land</u>	<u>Building</u>	<u>Exemption</u>	<u>Assessment</u>
DUMAIS MARC G	23,600	110,000		133,600
DUMAIS PAUL	40,500	166,300	25,000	206,800
DUMAIS PAULINE	28,500	105,900	31,000	134,400
DUMAIS, ALEXANDER M.	28,500	130,300		158,800
DUNCAN MARA-BETH	33,100	46,800	25,000	79,900
DUNCAN, BRIAN F	33,200	212,700	25,000	245,900
DUNLAP CATHERINE		29,200	29,200	29,200
DUNNE, MARGARET	72,400	27,000		99,400
DUQUESNOY JOAN	83,600	175,600	25,000	259,200
DUQUESNOY JOAN	62,900			62,900
DUQUETTE MARK R	32,300	116,100		148,400
DUQUETTE MARK R	35,700	207,900	25,000	243,600
DUQUETTE ROBERT A	33,100	160,500	25,000	193,600
DURGIN CAITLIN	32,200	55,800		88,000
DURHAM DON	32,200	55,600		87,800
DUSTIN JEFF		35,900	25,000	35,900
DWINAL ROBERT MARILYN	37,800	116,900		154,700
DWYER NORRIS	63,000			63,000
DYER ALEX CHARLES	31,400	93,600		125,000
DYER KEITH J	32,000	60,200		92,200
E J ENTERPRISES LLC	31,400	28,200		59,600
E.J ENTERPRISES, LLC	28,400	38,600		67,000
EDDY TODD J	33,100	44,200		77,300
EDGE TO EDGE PROPERTIES LLC	32,600	57,700		90,300
EDGECOMB THOMAS	31,700			31,700
EDGECOMB THOMAS	33,000	150,900		183,900
EDGERLY RONALD D	35,800	214,100	25,000	249,900
EDWARDS ALTON	32,000	194,300	25,000	226,300
EDWARDS ALTON A	16,500			16,500
EDWARDS BRADLEY S	32,800	312,600		345,400
EDWARDS ROSALIE A.	20,100	86,600	25,000	106,700
EDWARDS WILLIAM		54,400		54,400
EDWARDS WILLIAM	37,000	136,500	25,000	173,500
EJ ENTERPRISES LLC	28,300	36,700		65,000
EKSTRAND JANICE	28,500	119,800	25,000	148,300
ELLIOTT PAUL & CAROL		22,600	22,600	22,600
ELLSWORTH VALENTIN M RUSTEE	32,800	182,500	25,000	215,300
ELLSWORTH VALENTINE M	15,200			15,200
ELWELL ROBERT F JR	26,100	17,300		43,400
EMERSON BRIAN B	28,500	125,100	25,000	153,600
EMERSON JOSEPH	26,100	84,400		110,500
EMERSON KERI		36,200		36,200
ERICKSON GLENDA C	32,400	113,700		146,100
ERLANDSON DONALD	81,800	45,200		127,000
ERSKIN BEVELIE	36,800	4,400		41,200
ESCORSIO RICHARD E	29,600	175,000	25,000	204,600
ESTABROOK VAUGHN P	31,600	111,700	31,000	143,300
ESTES NORMAN J	29,300	184,600	25,000	213,900
EVANS KEITH	28,400	158,400	75,000	186,800
EVESON DENNIS	31,400	149,300	25,000	180,700
FAHEY KELSIE ANN	35,100	265,400		300,500
FAIRPOINT COMMUNICATIONS		22,500		22,500
FALLETTI SUSAN JEAN TRUSTEE	82,700	54,600		137,300
FALLON CHARLES JR	29,300	173,300	25,000	202,600
FARLEY PETER	32,300	69,700		102,000
FARNUM KENNETH W	31,400	125,200	25,000	156,600
FARRELL MICHAEL	14,500			14,500
FARRINGTON ROBERT F	69,500	11,900		81,400
FARRIS AMANDA M	20,100	120,400		140,500
FD GROUP 2 LLC	36,500	608,300		644,800
FEBLES ROSALINA	31,600	60,900	25,000	92,500
FEELY LORETTA	35,700	89,000	25,000	124,700
FELDMAN NINA A	80,200	70,600		150,800
FENIMORE DONALD	74,200	49,100		123,300
FERGUSON GEORGE A	115,000	153,700	25,000	268,700
FERLAND ANTONIO R	28,500	81,100	25,000	109,600
FERRARA FRANCES E	114,400	190,200		304,600
FICKETT ROGER	23,000	29,200	31,000	52,200
FIELD JACOB	37,800	152,800		190,600
FIELDERS CHOICE SABATTUS LLC	33,300	148,600		181,900
FIELDS ROBERT		36,100	25,000	36,100
FILLION RICHARD R JR	32,200	187,600	25,000	219,800
FINLEY KYLE I	32,200	87,900	25,000	120,100
FIRTH, BENJAMIN	37,500	185,400	25,000	222,900
FISH JAMES	28,500	115,800		144,300
FISH JASON	35,800	268,200	25,000	304,000
FISHER VERONICA ANN	33,300	139,200	25,000	172,500
FISHER ALDEN	5,800			5,800
FISHER ALDEN		26,000		26,000
FISHER ALDEN	3,100			3,100
FISHER ALDEN	24,500			24,500
FISHER ALDEN	58,800	290,600	25,000	349,400
FISHER ALDEN	8,100			8,100

Sabattus - Assessment as of 4/1/21

<u>Name</u>	<u>Land</u>	<u>Building</u>	<u>Exemption</u>	<u>Assessment</u>
FISHER ALDEN	7,000			7,000
FISHER CARMEN	32,500	180,400	25,000	212,900
FISHER JOSEPH E III	33,000	146,400	25,000	179,400
FISHER JOSEPH E JR	31,600	42,500		74,100
FISHER PAMELA A	32,300	157,100	25,000	189,400
FISHER VERONICA A PR	33,600			33,600
Fisher, Alden	1,200			1,200
Fisher, Alden	1,000			1,000
Fisher, Alden	35,600			35,600
Fisher, Alden	24,700			24,700
Fisher, Alden	91,900			91,900
FITZGERALD ROBERT	31,400	34,100		65,500
FITZGERALD ROBERT F	111,500	63,300		174,800
FLAHERTY GENE	32,300	263,000	25,000	295,300
FLAHERTY WILLARD G	29,300	128,400	25,000	157,700
FLUKER LINDA	32,300	139,200	25,000	171,500
FOISY KENNETH	33,900	37,200		71,100
FONGEMIE REAL	43,500	29,400	25,000	72,900
FONTAINE DENISE		20,300	20,300	20,300
FORTIER RAYMOND	33,400	9,700		43,100
FORTIER REBECCA A	33,100	243,400	25,000	276,500
FORTIER ROGER J	46,300	145,100	25,000	191,400
FORTIN DANIEL	33,400			33,400
FORTIN DANIEL A	28,500			28,500
FORTIN DANIEL A	31,400	47,000		78,400
FORTIN GAIL	28,500	131,300	25,000	159,800
FORTIN MICHELINE L TRUSTEE	32,200	306,200	25,000	338,400
FORTNAM KENNETH D	25,800			25,800
FORTINAN KENNETH D	84,400	131,500		215,900
FOSTER DENNIS M	31,600	39,900	25,000	71,500
FOSTER MICHAEL	22,300	191,900	31,000	214,200
FOSTER MICHAEL	33,100	145,400	25,000	178,500
FOSTER ROBERT JR	28,500	132,400	25,000	160,900
FOSTER, BRIAN D	33,100	191,100	25,000	224,200
FOUQUETTE RONALD T		113,200	31,000	113,200
FOUR STORY	38,000			38,000
FOUR- STORY CORP	31,600	46,400	25,000	78,000
FOURNIER DAVID	134,200	113,300		247,500
FOURNIER DAVID E	111,500	62,700		174,200
FOURNIER DON	34,100	201,500	25,000	235,600
FOURNIER JOAN M	33,100	88,700	31,000	121,800
FOURNIER MICHELLE	31,600	35,300	25,000	66,900
FOURNIER THOMAS	36,700	57,800	25,000	94,500
FOX E STEVEN M	61,900	137,700	25,000	199,600
FRANCO ANTHONY S		75,000		75,000
FRANCOEUR, JOAN D	31,600	95,400	25,000	127,000
FRANKENBERGER JULIE A	31,600	52,700	25,000	84,300
FRAZIER MARGARET	31,700	40,500		72,200
FRECHETTE ALDEE	31,600	17,500	25,000	49,100
FRECHETTE JOSEPH A	20,100	126,800	31,000	146,900
FRECHETTE JOYCE		39,900	25,000	39,900
FRECHETTE MYLINDA R	28,300	95,700		124,000
FREEMAN JEFF	36,400	158,700	25,000	195,100
FRENCH RICHARD P.	29,300	137,300	25,000	166,600
FROST CLAUDETTE	28,500	109,400		137,900
FROST PETER R.	2,300			2,300
FUGERE ROBERT H	32,200	118,800	25,000	151,000
FURIA TERRI	37,300	108,200	25,000	145,500
FURTHMILLER GALE E & SHIRLEY A TRUSTEES	33,200	174,400	31,000	207,600
GADWAY RICHARD	22,300	123,500	31,000	145,800
GAGNE GERARD	32,200	132,800	31,000	165,000
GAGNE MICHAEL P	32,900	183,200	25,000	216,100
GAGNE, DANIEL R	33,100	157,100		190,200
GAGNON DEREK D	35,200	249,700	25,000	284,900
GAGNON GEORGE R JR.	33,300	103,300	25,000	136,600
GAGNON JEANNE	3,000			3,000
GAGNON LEO F.	32,200	148,500	25,000	180,700
GAGNON NAN L	33,300	155,600	25,000	188,900
GAGNON PATRICK B	41,800			41,800
GAGNON RODNEY	32,800	84,200	25,000	117,000
GALARNEAU JOSEPH	32,300	169,900	25,000	202,200
GALILPEAU FRANCIS P	66,400	3,600		70,000
GALISPEAU FRANCIS	36,600	130,900	31,000	167,500
GALISPEAU JEFF	31,600	40,600		72,200
GALISPEAU JEFFREY	31,700	199,800	25,000	231,500
GAMACHE DANIEL	32,700	231,800	25,000	264,500
GAMACHE JASON	31,600	119,000	25,000	150,600
GAMACHE, DEREK J		51,800		51,800
GAMACHE, RAYMOND E	33,000	217,900	31,000	250,900
GAMAGE DALE	34,100	246,600	25,000	280,700
GAMRAT DARLENE E.B.	31,700	49,000		80,700
GANG MARTIN P	31,600	212,500		244,100

Sabattus - Assessment as of 4/1/21

<u>Name</u>	<u>Land</u>	<u>Building</u>	<u>Exemption</u>	<u>Assessment</u>
GANNON KARLA	31,600	55,000	31,000	86,600
GANNON NICHOLAS	32,300	217,500	25,000	249,800
GARCIA ISRAEL	41,400	148,800	25,000	190,200
GARDEN HEIGHTS ASSOCIATES	71,900	134,230		1,414,200
GARDEN HEIGHTS ASSOCIATES	11,200			11,200
GATCOMB CRYSTAL	28,400			151,500
GAUTHIER LOUISE		123,100		27,500
GAUTHIER RANDALL E	41,500	75,000	25,000	116,500
GAUTHIER ROBERT W. JR.	35,300	4,300		39,600
GAUTHIER SARAH		49,200		49,200
GAYTON JOHN	32,200	120,400	25,000	152,600
GAYTON KENNETH N.	32,200	56,900	25,000	89,100
GAYTON ROBERT	31,100	171,100	25,000	202,200
GAYTON ROBERT JR	24,600	137,300	25,000	161,900
GELINAS, CRAIG R	32,800	287,200	25,000	320,000
GEMME, PAULINE R.		37,200	25,000	37,200
GENDREAU WILLIE		10,600	10,600	10,600
GENDRON ANTHONY	32,200	123,800	25,000	156,000
GENDRON DAVID M	29,600	212,500		242,100
GENDRON DOLARD	111,500	94,600		206,100
GENDRON MICHAEL	35,100	163,400		198,500
GENDRON MICHAEL	33,200	91,200		124,400
GENDRON MICHAEL	33,100	222,300		255,400
GENDRON MICHAEL	25,400			25,400
GENDRON MICHAEL	32,200	139,700		171,900
GENDRON MICHAEL	28,600			28,600
GENDRON MICHAEL B.	4,900			4,900
GENDRON, MICHAEL	35,100	174,300		209,400
GENDRON, MICHAEL	35,100	174,300		209,400
GENERAL CONCRETE CUTTING	33,100	133,900		167,000
GENSURE DONALD	37,500	59,000	25,000	96,500
GENSURE DONALD JR	36,200	25,400	31,000	61,600
GEOFFROY JAIIME L	31,700	29,900		61,600
GEORGE, KAREN	34,800	96,100	25,000	130,900
GERVALS JOHN R.	77,200	11,900		89,100
GERVALS MICHAEL	35,100	174,800	25,000	209,900
GETCHELL WALTER N	32,300	46,300	31,000	78,600
GIASSON RONALD	28,400	127,300	25,000	155,700
GIASSON, RENEE	33,200	196,800		230,000
Gibbings Celine		40,600	25,000	40,600
GIBBS SOLEIL	46,000			46,000
GIBLIN BRIAN E	81,800	42,600		124,400
GIBSON LESLIE E	33,100	150,600	31,000	183,700
GIGUERE DENISE D	22,100	61,500	25,000	83,600
GIGUERE DENISE D	111,500	144,100		255,600
GILBERT REMI R.	32,300	173,000	25,000	205,300
GILBERT, LOUIS	31,600	59,100		90,700
GILBRIDE LAURA D	32,200	119,200	25,000	151,400
GILKS RICHARD	31,600	49,400		81,000
GILL PETER	22,100	78,700	25,000	100,800
GILMAN JOSHUA M	32,200	67,800		100,000
GILMAN VIRGINIA L	33,300	92,900	25,000	126,200
GILMOUR KERRY	31,600	48,300	25,000	79,900
GIOGETTI CALEB	35,800			35,800
GIONET TIMOTHY	31,400	39,200	25,000	70,600
GIRARD KAREN		22,400	22,400	22,400
GIRARDIN SCOTT	34,800	138,700	25,000	173,500
GIWER ERIN	33,600	81,500	25,000	115,100
GLADU GINETTE A TRUSTEE	13,100			13,100
GLC REAL ESTATE LC	32,900	13,000		45,900
GLC REAL ESTATE LLC	31,600	48,200		79,800
GLC REAL ESTATE LLC	28,500	10,100		38,600
GLC REAL ESTATE LLC	28,500	28,200		56,700
GLC REAL ESTATE LLC	32,200	23,000		55,200
GLEN DUBE EXCAVATION INC	35,200	34,600		69,800
GLEN DUBE EXCAVATION INC	33,400	46,500		79,900
GLEN DUBE EXCAVATION INC	25,800	137,300		163,100
GLEN DUBE EXCAVATION INC	47,200			47,200
GLEN DUBE EXCAVATION INC		21,700		21,700
GOBEIL, ROBERT E TRUSTEE	57,100	28,200		85,300
GODDARD KAYLA		29,900	25,000	29,900
GODDARD ROBERT	32,400	53,500	25,000	85,900
GODIN LISA	28,500	42,600	25,000	71,100
GODIN PIERRE E	33,700	225,800		259,500
GODIN, LARRY		25,400	25,000	25,400
GOLOB CORY M	33,600	90,300	25,000	123,900
GOMES, JOY A	22,300	77,400		99,700
GOREHAM GEORGE R	101,100	27,900		129,000
GORMAN, HARRY R	24,600	199,700	31,000	224,300
GOSSELIN DOROTHY	29,400	179,400	25,000	208,800
GOTT DAVID F	31,900	126,100	25,000	158,000
GOUCHER STEVEN G	33,100	117,800	25,000	150,900
GOULET DAN	31,600	14,200	25,000	45,800

Sabattus - Assessment as of 4/1/21

<u>Name</u>	<u>Land</u>	<u>Building</u>	<u>Exemption</u>	<u>Assessment</u>
GOULET GLORIA	31,700	13,600		45,300
GOULET MICHAEL R	32,300	166,000		198,300
GOULET PAUL N	37,500	47,200	25,000	84,700
GOULET RAYMOND E	34,600	132,300	25,000	166,900
GOULET RAYMOND E & MICHAEL TRUSTEES	34,300	173,600		207,900
GOULET RAYMOND E & MICHAEL trustees	24,600	99,100		123,700
GOULET, ROBERT J	34,200	211,500	31,000	245,700
GOVE PAMELA	94,700	124,800	25,000	219,500
GOWELL CHRISTOPHER J	32,500	173,000	25,000	205,500
GOWELL CINDY L	31,400	48,100	25,000	79,500
GOWELL GEORGE	24,600	101,200		125,800
GOWELL GEORGE M	24,600	58,000	25,000	82,600
Gowell, MARIO		36,700		36,700
GOYETTE MARCEL & IRENE	32,200	140,200	31,000	172,400
GRAHAM PHYLLIS		38,400	25,000	38,400
GRAHAM RONALD	28,500	122,600		151,100
GRANGER GEMMA		45,100	25,000	45,100
GRANT NORMA	31,700	76,100		107,800
GRASS ALAN G	32,400	172,400	25,000	204,800
GRASS, MICHELE S	118,400	157,900	25,000	276,300
GRASSE, TERRY A	44,000	145,500		189,500
GRAUL DONALD	32,600	118,300		150,900
GRAVEL DENISE S	32,200	107,400	25,000	139,600
GRAVEL GERARD A		32,300	31,000	32,300
GRAY JACQUELINE	34,400	167,500	25,000	201,900
GRAY JACQUELINE	33,300			33,300
GRAY RACHEL	35,100	137,100	31,000	172,200
GRAY ROBERT	32,200	49,000		81,200
GRAZIANO MARY JANE	31,700	258,600	25,000	290,300
GREEN APRIL S	32,800	177,300	25,000	210,100
GREEN ARLENE	31,600	58,400		90,000
GREEN ARLENE G	31,600	136,900	25,000	168,500
GREEN MARISA A	27,100	75,200	25,000	102,300
GREGOIRE PAULINE Y	32,200	174,000	31,000	206,200
GRENIER DAVID B	33,200	215,000	25,000	248,200
GRENIER ROGER		45,000	25,000	45,000
GRENIER ROGER A.	31,700			31,700
GRIFFIN DEVIN T	28,500	60,000		88,500
GRIGGS MICHAEL M	32,400	103,100	25,000	135,500
GRIMARD YVAN A	35,500	105,200	25,000	140,700
GRIMM KRISTYN		50,300		50,300
GRIMMEL DIANNA	32,200	16,800	25,000	49,000
GRONDIN GERARD H	50,800	327,000	25,000	377,800
GRONDIN GUY	39,000	367,000	25,000	406,000
GRONDIN LAURENT	52,600	405,600	25,000	458,200
GRONDIN MARK	32,300	144,000	25,000	176,300
GROSS DAVID L	32,700	35,000	31,000	67,700
GROVER MARY		26,800	25,000	26,800
GUENETTE RICHARD R	38,500	132,800		171,300
GUERETTE DANIEL A	100,400	161,000	25,000	261,400
GUERTIN MONA	100,400	57,400	25,000	157,800
GULLFORD STEWART A	29,300	112,800	25,000	142,100
GUIMOND AMANDA R	32,300	157,800	25,000	190,100
GUIMOND RICHARD R	33,100	169,600	25,000	202,700
GUNGOR MINDY LEE	32,300	105,900	25,000	138,200
GUSTAFSON DAVID E	32,200	156,500		188,700
GUSTAFSON JILL	31,800	202,600		234,400
GUSTIN, GAIL M	26,100	130,100		156,200
GUSTUS RICKY L	40,600	159,300	25,000	199,900
GUTHRO JANE E & DAVID E TRUSTEES	92,800	174,300		267,100
GUY HART ENTERPRISES INC	31,600	60,500		92,100
GUY HART ENTERPRISES, INC.	34,400	37,000		71,400
GUY KERRI A.	32,900	122,400	25,000	155,300
HACKEL EDWIN	28,500	31,400	31,000	59,900
HAEHNEL RICHARD	121,200	80,800	25,000	202,000
HAGERTY GERALD B	81,800	69,700		151,500
HAINES JESSICA L	31,600	30,800	25,000	62,400
HALL LARRY W	33,300	35,200	31,000	68,500
HALL NAOMI J	31,600	77,200		108,800
HALL ROBERT W JR	23,000	149,200	25,000	172,200
HALL ROBERT W. SR.	31,700	81,700		113,400
HALL STEPHEN A	89,200	94,300	25,000	183,500
HALLOWELL WILLIAM J	33,400			33,400
HAM GARY E	114,000	44,300	25,000	158,300
HAM LORI E	34,100	42,100	25,000	76,200
HAMEL JOHN		13,500		13,500
HAMILTON JEAN		39,600	25,000	39,600
HAMM HOWARD F	31,600	86,500	25,000	118,100
HANLIN RICHARD W	34,100	243,800	25,000	277,900
HANNIGAN JAMES A	26,800	87,900		114,700
HANNING MELISSA SUE	33,400	159,900	25,000	193,300
HANNON BRENDA J (LESSARD)	32,300	36,100	25,000	68,400
HANSON JENNIE	32,300	130,300		162,600

Sabattus - Assessment as of 4/1/21

<u>Name</u>	<u>Land</u>	<u>Building</u>	<u>Exemption</u>	<u>Assessment</u>
HANSON LORIE A	22,300	102,800		125,100
HARDIMAN ROBERT M (LIFE ESTATE)	82,700	31,900		114,600
HARDING, KIMBERLY	26,800	145,100	25,000	171,900
HARKEN BRUCE S	35,000	210,500	25,000	245,500
HARLOW STEVE	32,300	65,800	25,000	98,100
HARPER BRIAN	30,200	91,200	25,000	121,400
HARRELL KEVIN	32,400	101,100		133,500
HARRIS DAVID K	33,200			33,200
HARRISON SUSAN J.	33,100	170,500	25,000	203,600
HARRY CONWAY POST #135 AM LEGN	22,000	168,800	190,800	190,800
HART SR RICHARD E		33,700	25,000	33,700
HART ROGER W	32,300	50,000	25,000	82,300
HARTIGAN THOMAS	83,600	136,500		220,100
HARTIGAN THOMAS	26,800	310,100		336,900
HARTLEY BYRON & CAMERON TRUSTEES	102,200	100,700		202,900
HARTLEY CAMERON E	40,800	33,100		73,900
HARTLEY GERALD P	37,400	66,500	31,000	103,900
HARTLEY PETER B	22,300	103,600	25,000	125,900
HARTLEY TAMRA BYRON & CAMERON TRUSTEES	10,400			10,400
HARTLEY TAMRA BYRON & CAMERON TRUSTEES	28,300			28,300
HARTLEY TAMRA BYRON & CAMERON TRUSTEES	13,400			13,400
HARTNETT KEVIN P	69,200	220,800		290,000
HARVEY KENNETH E	31,600	148,300	25,000	179,900
HARVIE LEONARD	32,400	108,100	25,000	140,500
HASKELL JODI L	32,600	48,800		81,400
HATALA BRIAN	40,300	253,300	25,000	293,600
HATCH AMY	32,200	132,400	25,000	164,600
HAUGEN DIANE	32,400			32,400
HAUGHEY, REBECCA G.	31,600	138,200	25,000	169,800
HAWKES PETER		17,400		17,400
HAWKINS JEREMY S	31,600	148,000	25,000	179,600
HAYMAN NICHOLE	20,100	48,700		68,800
HEALY LAWRENCE R	32,400	173,000		205,400
HEAVEN CHRISTOPHER J	33,400	156,900		190,300
HELMS, LINDA J		35,000		35,000
HEMENWAY CHRISTIAN	32,200	250,400	25,000	282,600
HENDRICKSON, LYNN R	33,100	43,600		76,700
HENRY BERTRAM H	34,800			34,800
HENRY KAREN	32,300	41,200	25,000	73,500
HERBERT CORAL		81,000	31,000	81,000
HERBERT, ROBERT P JR		34,900	25,000	34,900
HERRICK CHARLES G	32,800	45,300		78,100
HERRICK RONALD W	32,200	149,500		181,700
HERRICK RONALD W	36,300	80,000	25,000	116,300
HERRICK RYAN M	32,500	238,500		271,000
HERSEY SHIRLEY	28,400	50,200		78,600
HESKETH WAYNE	33,100	111,500	31,000	144,600
HEUER ROBERT J & ELIZABETH A	35,500	187,000	25,000	222,500
HEYWARD LISANNE K	33,300	79,700	25,000	113,000
HIER JEANNE L	30,600	103,300	25,000	133,900
HIGGINS HARLEY-BRITTANY A	34,200	91,200		125,400
HIGGINS PETER	28,500	118,300	25,000	146,800
HILB SUSAN	33,100	142,800	25,000	175,900
HILL ALAN R	32,200	180,500	25,000	212,700
HILL APRIL	34,400	136,200	25,000	170,600
HILL VIEW MINI BARNS		41,100		41,100
HILLSIDE ROADOWNERS ASSOC	2,900			2,900
HILTON FRANK W.		29,600	25,000	29,600
HILTS, BENJAMIN	32,600	41,500		74,100
HINDS SANDRA M	33,300	330,200	25,000	363,500
HINDS SEAN J	31,600	44,700		76,300
HINES, MAUREEN	31,600	40,800	25,000	72,400
HINKLEY CLARENCE JR	26,800	92,700	31,000	119,500
HINKLEY DAVID	32,200	7,900		40,100
HINKLEY JAMES	22,100	49,100		71,200
HINKLEY LEON	21,800			21,800
HINKLEY LEON	46,600	325,300	25,000	371,900
HINKLEY LEON A	9,300			9,300
HINKLEY LEON A	4,300			4,300
HINKLEY LEON A	4,100			4,100
HINKLEY LEON A	23,800			23,800
HINKLEY LEON A.	24,500	196,800		221,300
HINKLEY NOEL A	93,200			93,200
HINKLEY SAMANTHA		66,400		66,400
HINKLEY, LEON A	32,200	15,700		47,900
HINKLEY, LEON A	4,100			4,100
HINKLEY, LEON A	84,400			84,400
HINKLEY, NOEL A	30,600	216,800		247,400
HLISTER ANDREW M	134,200	66,000	25,000	200,200
HLISTER JENNIFER A	29,000	41,800		70,800

Sabattus - Assessment as of 4/1/21

<u>Name</u>	<u>Land</u>	<u>Building</u>	<u>Exemption</u>	<u>Assessment</u>
HOBART COZE E	34,100	32,600	25,000	66,700
HOBBS DONALD F JR	39,500	171,900		211,400
HOLBROOK ANDREW	78,300	36,600	25,000	114,900
HOLCOMB BRENDA	30,200	28,500		58,700
HOLMER BARBARA K.	45,200			45,200
HOLT ERIC	31,600	65,700	25,000	97,300
HOOD DAKOTA M	32,500	158,100		190,600
HOOD RYANN DEE	40,900	40,200	25,000	81,100
HORR ERNEST H.	32,400	78,200		110,600
HORUNG KENNETH	36,400			36,400
HOSIE KASIE L	32,100	140,300		172,400
HOULE LIONEL		13,200	13,200	13,200
HOWARD LISA J	31,600	87,500	25,000	119,100
HOWARD LISA J	32,300			32,300
HOWES JOHN C	22,300	163,200	25,000	185,500
HURD BENJAMIN	4,200			4,200
HURD BENJAMIN	9,000			9,000
HURD BENJAMIN	31,500			31,500
HURD BENJAMIN	39,000			39,000
HURD BENJAMIN D	94,500	223,500	25,000	318,000
HURD, JASON A	32,800	180,300	25,000	213,100
HURLEY LYNDSAY A	28,500	163,900	25,000	192,400
HURLEY RUSSELL	38,600	235,100	25,000	273,700
HURWITZ SAMANTHA E	32,300	143,500		175,800
HUSSEY ROBERT J	32,900	60,000	25,000	92,900
HUSTON CHELSEA L	36,500			36,500
HUTCHINSON RONNIE	24,600	117,100	25,000	141,700
HUTCHINSON, DELORA M	45,300	234,800	25,000	280,100
HUYNH TRUC	32,300	44,900		77,200
HYDE KATIE L	40,800	274,100	25,000	314,900
INGERSON WILLIAM	56,400			56,400
INMAN LUKE J	32,900	162,700		195,600
INMAN TINA	32,300	51,100		83,400
IVEZIC GISELE C	22,300	99,900		122,200
JACKSON STEPHEN L	32,500	196,500	31,000	229,000
JALBERT NATHAN G	22,300	87,800	25,000	110,100
JAMES JULIANNE	29,400	175,600	25,000	205,000
JANOSCO DIANE	28,500	120,500	25,000	149,000
JANOSCO SR MICHAEL	28,300	137,700	25,000	166,000
JAYNES III THOMAS R	32,300	170,400		202,700
JEWELL IRVING G	35,900	127,200	25,000	163,100
JILLSON DIANA	31,900	132,700	25,000	164,600
JILLSON EDWARD	31,700			31,700
JILLSON EDWARD	39,500	252,700	25,000	292,200
JILLSON EDWARD W	2,100			2,100
JILLSON EDWARD W	54,100	167,300		221,400
JILLSON MICHAEL	47,200			47,200
JILLSON NATHAN A	32,700	264,700		297,400
JILLSON RICHARD D	35,000	137,400	25,000	172,400
JILLSON SANDRA J.	32,200	61,700	25,000	93,900
JILLSON, COLLEEN	24,600	95,000		119,600
JIPSON RYAN	33,300	64,400	25,000	97,700
JIPSON RYAN K	29,300	118,800	25,000	148,100
JMN PROPERTIES	31,700	15,800		47,500
JMN PROPERTIES	40,400	53,600		94,000
JOADI BENTON		43,500		43,500
JOEFIELD ESTHER	32,200	160,200	25,000	192,400
JOHN PARSONS	48,800	170,600		219,400
JOHNSON BRIAN L	80,200			80,200
JOHNSON BRIAN L	36,400	100,500		136,900
JOHNSON DANNY	22,300	13,200	25,000	35,500
JOHNSON GEORGE D	43,500	38,000	25,000	81,500
JOHNSON LEROY A	31,900	116,900	25,000	148,800
JOHNSON SUSAN	33,600	52,500	25,000	86,100
JOHNSTON JAMES H.	34,600	271,800	31,000	306,400
JOLINE PROPERTIES LLC	22,100	94,700		116,800
JOLINE PROPERTIES LLC	33,400	129,800		163,200
JOLY MICHAEL R	42,400	421,600		464,000
JONES DAVID H.	33,600			33,600
JONES, LAWRENCE P	23,000	108,000	25,000	131,000
JORDAN AUSTIN M	31,600	66,200		97,800
JORDAN CHARLES JR	31,600	26,300	25,000	57,900
JORDAN JEAN TRUSTEE	32,700	52,600		85,300
JORDAN ROY D.	31,900	109,900	31,000	141,800
JORGENSEN MARK O	24,600	129,100		153,700
JOSEPH E FISHER JR TRUSTEE	33,800			33,800
JOSSERAND CHERYL	34,500	154,000		188,500
JOY ERVIN L	29,300	23,400		52,700
JUDD, MARK J SR		27,300		27,300
JURAY AMY		19,000		19,000
JURAY JUSTIN J	33,200	211,900		245,100
JURSA JEREMY M	32,400	98,800		131,200
K P REALTY	35,600	317,300		352,900

Sabattus - Assessment as of 4/1/21

<u>Name</u>	<u>Land</u>	<u>Building</u>	<u>Exemption</u>	<u>Assessment</u>
KAMMEL RICHARD	32,200	58,500	25,000	90,700
KASIK ASHLEY E.	33,100	152,200		185,300
KDF HOLDINGS LLC	22,300	105,200		127,500
KEANEY WILLIAM	81,800	121,500		203,300
KEARNS CAROL	31,700	39,100	25,000	70,800
KEATIN EVAN W	29,300	108,800		138,100
KEEFE RICHARD EDWARD	32,200	133,900		166,100
KEELER ANDREA J	65,400	99,900	25,000	165,300
KEENE RACHEL C	32,400	124,300		156,700
KEITH AMANDA M	33,100	155,400	25,000	188,500
KEITH MARTIN COLBY II	32,200	125,600		157,800
KELLER SETH M	32,300	194,800		227,100
KELLY & MIKE LLC	29,300	32,600		61,900
KELLY CHRISTOPHER D	33,300	173,100		206,400
KENNEDY DAVID J.	34,400	101,000	25,000	135,400
KENNEY DAVID D	28,500	151,300	25,000	179,800
KENNIE BETHANY	29,000	79,200	25,000	108,200
KERR CLEM	32,000	171,000	25,000	203,000
KIDGER KEITH	92,100	62,100		154,200
KIMBALL LAURIE	43,100			43,100
KIMBALL LEON JR	32,300	76,800	25,000	109,100
KING KARL	39,800	2,800		42,600
KING, JACQUELINE		26,700	25,000	26,700
KINNEY, TIMOTHY	32,000	125,300	25,000	157,300
KIRK TERRY	39,500	148,600		188,100
KNIPPA RUTH	24,600			24,600
NOBEL DAVID	16,700	17,100		33,800
NOBEL, DAVID	32,900	123,700	31,000	156,600
KNOWLES SHARYN M	28,400	238,700	25,000	267,100
KNOWLES SHARYN M	25,100	2,500		27,600
KNOWLTON KRISTA L	33,300	155,500	25,000	188,800
KNOX GINA		15,600		15,600
KOEHLING DONNA		31,500		31,500
KOHN PATRICIA	31,600	78,500		110,100
KOKIEL, MICHAEL	42,500	78,100		120,600
KOLBE, ALEX A	32,400	119,900	25,000	152,300
KOLENZ DIANA	42,700	207,600	31,000	250,300
KOSTENBADER BRENDA		34,600	25,000	34,600
KOTTMAN PATRICIA	35,300	153,200	25,000	188,500
KOWALCZYK KAYLEE		23,100	23,100	23,100
KRAMER JASON	32,900	212,100	31,000	245,000
KROOK GEORGE	31,700	119,900	25,000	151,600
KULLSON JOHN	31,600	15,100	25,000	46,700
KUNDE MARY	32,200	161,600	25,000	193,800
LABBE WAYNE MICHAEL	103,300	57,200		160,500
LABBE, ADAM J	35,800	146,200	25,000	182,000
LABBE, LEO JR		116,100	25,000	116,100
LABELLE LAURA		11,900	11,900	11,900
LABELLE O'NEIL J	28,500	102,600	31,000	131,100
LABERGE CONSTANCE	32,000	21,400	31,000	53,400
LABERGE LEO R JR	37,000	151,800	25,000	188,800
LABERGE LEO RONALD JR	24,600	99,700		124,300
LABERGE RONALD	54,600			54,600
LABERGE TRACEY L.	31,600	111,500	25,000	143,100
LABONTE DOMINIQUE		37,800		37,800
LABONTE GARY	17,200			17,200
LABONTE GARY	16,100			16,100
LABONTE GARY J	46,200	218,000	25,000	264,200
LABONTE LINDA	31,700	129,800	25,000	161,500
LABRECQUE DIANE C (MARQUIS)	32,200	103,200	25,000	135,400
LABRECQUE STEVEN	33,300	211,400	25,000	244,700
LABRIE DANIEL G	32,000	127,800	25,000	159,800
LABRIE LINDA J	28,500	126,800	25,000	155,300
LACASCIO ROBERT	33,300	153,100	25,000	186,400
LACASSE EMILE A	26,100	253,200	25,000	279,300
LACASSE EMILE A	22,300			22,300
LACERTE DANIEL	103,300	120,900		224,200
LACHANCE ANNE C	86,000			86,000
LACHANCE ANNE C	51,100			51,100
LACHANCE ANNE M	32,500	40,900	25,000	73,400
LACHANCE DANNY C	35,700	281,600	25,000	317,300
LACHANCE MONIQUE, PR	15,200			15,200
LACOMBE JAMES E	35,200	164,300	25,000	199,500
LACOMBE RICHARD D	32,600	200,600	25,000	233,200
LACROIX, RICHARD & LUKE J	32,300	182,600		214,900
LAFLAMME DANIEL	32,400	43,600	25,000	76,000
LAFRAMBOISE JOSHUA D	82,700	142,300		225,000
LAFRENIER ROSS	31,600	50,000		81,600
LAGASSE STEVEN	31,600	172,900	25,000	204,500
LAGASSE TONY R	32,200	50,300	25,000	82,500
LAGUE THEODORE	35,500	181,000	25,000	216,500
LAGUEUX, LARRY	28,500	13,400		41,900
LAMOIE GERARD R	83,600	84,200	25,000	167,800

Sabattus - Assessment as of 4/1/21

<u>Name</u>	<u>Land</u>	<u>Building</u>	<u>Exemption</u>	<u>Assessment</u>
LAJOIE, MICHEL A	106,900	110,700		217,600
LALIBERTY DONALD M	32,200	136,400		168,600
LALIBERTY RICK G	87,800	67,400	25,000	155,200
LALIBERTY RICK GERARD	33,200			33,200
LAMBERT LAURIE	35,000	233,100	25,000	268,100
LAMBURN BEVERLY K.	48,700			48,700
LAMONTAGNE DONALD	31,600	85,900		117,500
LANDRY CODY P	40,600	140,600	25,000	181,200
LANDRY KYLE	32,400			32,400
LANDRY MADISON LYNN	32,200	116,800		149,000
LANDRY TRISTAN H	32,400	146,400		178,800
LANDSCAPE CENTER OF MAINE INC	41,500	191,000		232,500
LANE BRENDA-JO	31,600	97,600		129,200
LANE GLENN E	35,500	183,500	25,000	219,000
LANE JENNIFER L	36,100	161,900		198,000
LANE MOLLY E	31,600			31,600
LANE RONALD C	31,600	90,900	31,000	122,500
LANE TIMOTHY SR	31,600	110,800	25,000	142,400
LANGLAIS BRIAN	58,800			58,800
LANGLAIS GARY	31,600	31,400	25,000	63,000
LANGLAIS GARY J	35,800	188,700	25,000	224,500
LANGLOIS (AKA) HANSON REBECCA		49,400	25,000	49,400
LANGLOIS DANIEL G	32,900	215,900		248,800
LANGLOIS FERNAND	20,100	22,500		42,600
LANGLOIS FERNAND	26,100	149,200	25,000	175,300
LANGLOIS FERNAND	28,400	43,400		71,800
LANGLOIS, FERNAND RICHARD	111,500	100,400		211,900
LAPLANTE DONALD N	84,400	201,200	25,000	285,600
LAPLANTE JP NORMAND & MARY ANN	33,100	142,000	31,000	175,100
LAPLANTE LENA	34,100	321,000		355,100
LAPLANTE ROBERT		59,400	31,000	59,400
LAPOINTE JON D	22,300	123,900		146,200
LAPOINTE JOSEPH	35,800	65,200	25,000	101,000
LAPRISE CATHY E	31,600	117,800	25,000	149,400
LARKIN DANIEL J	32,900	77,500	25,000	110,400
LARKIN GLENDON		49,500	25,000	49,500
LAROCHE JACOB	3,200			3,200
LAROCHE RICHARD W JR	33,100	84,100		117,200
LAROCHE RONALD S	32,400	164,300	25,000	196,700
LARUE PAUL R	28,300	28,100		56,400
LATOUCHE LUCIENNE	39,700	143,700		183,400
LATTY AARON	36,700	128,400		165,100
LAURENDAU JOLINE		111,300	25,000	111,300
LAURIA, AMEDEO	38,900	194,700	31,000	233,600
LAVALLEE BRUCE A	32,200	153,800	25,000	186,000
LAVALLEE DENIS J	31,700	116,900		148,600
LAVERDIERE DENIS	32,000	164,600	25,000	196,600
LAVERDIERE, RICHARD	100,400	46,300		146,700
LAVERTU DANIEL W	33,300	126,100	25,000	159,400
LAVOIE ANNETTE		32,400	25,000	32,400
LAVOIE JASON JR	31,100	138,100		169,200
LAWLOR JOSEPH S	103,600	134,000		237,600
LEAVITT PERRY J	32,400	56,600		89,000
LEAVITT RICHARD	46,000	102,600	25,000	148,600
LEBEL ANDREW	48,300	270,600	25,000	318,900
LEBEL NORMAND	29,400	256,700	25,000	286,100
LEBEL ROGER D	40,300	51,900	25,000	92,200
LEBLANC MARC D	32,400	125,700		158,100
LEBLANC THOMAS L	29,900	36,400	25,000	66,300
Lebrasseur Robert C		78,800	25,000	78,800
LECLAIR LINDIE		16,800	16,800	16,800
LECLERC MURIEL	34,400	258,400	25,000	292,800
LECOMPTE DANIEL	49,000	183,300	25,000	232,300
LEDGEWOOD ESTATES LLC	50,100			50,100
LEDGEWOOD ESTATES LLC	494,800			494,800
LEE PAULETTE	28,600	124,600	25,000	153,200
LEE ROBERT G	31,600	47,700	25,000	79,300
LEECH JAMES E		35,400		35,400
LEEMAN JOSEPH S.	32,600	180,400	25,000	213,000
LEI HERONG	100,400	58,700		159,100
LEIGHTON SARAH E	31,600	143,900		175,500
LEMAY LEO D	31,400	121,500	31,000	152,900
LEMAY ROLAND J	66,300			66,300
LEMIEUX NATHANIEL B	2,800			2,800
LEMIEUX PAUL L	33,800	107,100		140,900
LEMONT JEFFERY C	33,100	144,000	25,000	177,100
LEPACK CAROLYN	31,600	59,600	25,000	91,200
LEPAGE MARC A.	24,400	126,300	25,000	150,700
LESSARD RITA	34,000	171,700	25,000	205,700
LESSARD RITA	33,200	149,900		183,100
LETARTE JASON M	32,800			32,800
LETARTE LINDA	32,900	165,600	25,000	198,500
LETOURNEAU LEROY R II	31,600	151,600		183,200

Sabattus - Assessment as of 4/1/21

<u>Name</u>	<u>Land</u>	<u>Building</u>	<u>Exemption</u>	<u>Assesment</u>
LETOURNEAU NATHANIEL L	31,700	112,100		143,800
LEVASSEUR DAVID N	31,600	68,100		99,700
LEVASSEUR GLEN A	111,500	126,000	25,000	237,500
LEVASSEUR GLORIA M	22,300	101,600	31,000	123,900
LEVASSEUR JOSEPH E		26,200	25,000	26,200
LEVESQUE ASHLEY		26,100		26,100
LEVESQUE GLENN	22,300	104,300	25,000	126,600
LEVESQUE HOWARD	33,300	211,700	31,000	245,000
LEVESQUE JACOB A	32,800	123,000		155,800
LEVESQUE JAMES	32,800	199,900	25,000	232,700
LEVESQUE JAMES A	3,100			3,100
LEVESQUE JON PAUL	32,500	69,000		101,500
LEVESQUE NORMA	28,500	34,800		63,300
LEVESQUE NORMAND		98,800	25,000	98,800
LEVESQUE PAUL	31,600	42,400	25,000	74,000
LEVESQUE PAUL T.	31,700	61,800	31,000	93,500
LEVESQUE TOBY	34,300	197,600		231,900
LEVESQUE TOBY R	33,400	251,800	25,000	285,200
LEVESQUE, JAMES A	7,300			7,300
LEWIS PHILLIP	38,300	98,800	25,000	137,100
L'HOMMEDIEU JULIE F	32,300	118,200		150,500
LIGHT CRAIG D	32,200	158,600		190,800
LIGHT DAVID P	32,400	144,700	25,000	177,100
LINCK PATRICK M	33,000	251,000		284,000
LINDBERG CASSAUNDR	35,400	148,000	25,000	183,400
LINDSAY, JAMES KYLE		66,200	25,000	66,200
LINNELL ELIZABETH R	133,900	256,600	25,000	390,500
LIPOFSKY JOHN D	32,300	182,000	31,000	214,300
LIZOTTE HERMAN	31,600	53,100	25,000	84,700
LIZOTTE JACQUELINE T	31,600	157,800	25,000	189,400
LOCHNER CARLIE A	32,300	141,000	25,000	173,300
LOESBERG PAUL	121,200	106,500	31,000	227,700
LOMBARD BEVERLY A	29,300	104,100	25,000	133,400
LONG BRIAN	33,100	174,800	25,000	207,900
LONGCHAMPS & SON INC	12,300			12,300
LONGCHAMPS & SON INC	12,300			12,300
LONGCHAMPS & SON INC	12,300			12,300
LONGCHAMPS & SON INC	12,300			12,300
LONGCHAMPS & SON INC	12,300			12,300
LONGCHAMPS & SON INC	12,300			12,300
LONGCHAMPS & SON INC	13,400			13,400
LONGCHAMPS & SON INC	13,400			13,400
LONGCHAMPS & SON INC	13,400			13,400
LONGCHAMPS & SON INC	13,400			13,400
LONGCHAMPS & SON INC	13,400			13,400
LONGCHAMPS & SON INC	13,400			13,400
LONGCHAMPS & SON INC	13,400			13,400
LONGCHAMPS & SON INC	13,400			13,400
LONGCHAMPS & SON INC	13,400			13,400
LONGCHAMPS & SON INC	13,400			13,400
LONGCHAMPS & SON INC	13,400			13,400
LONGCHAMPS & SON INC	13,400			13,400
LONGCHAMPS & SON INC	12,300			12,300
LONGCHAMPS & SON INC	12,500			12,500
LONGCHAMPS & SON INC	12,300			12,300
LONGCHAMPS & SON INC	12,300			12,300
LONGTIN PAUL R		54,100	25,000	54,100
LORD JARED S	32,200	176,000	25,000	208,200
LORENZ MITCHELL D	31,900	179,100		211,000
LOVEJOY ALAN	41,400	246,800	25,000	288,200
LOVELL, PHILLIP M	33,600	61,300	25,000	94,900
LOVETT BRUCE	29,300	238,400	31,000	267,700
LOWELL CLAIRE	31,600	49,100		80,700
LUNDBERG, EMILY	32,300	67,500	25,000	99,800
LUNN BRIAN	32,000	67,900	25,000	99,900
LUNT DAVID A	31,600	58,600		90,200
LUONGO BRIAN	26,100	108,600		134,700
LYCETTE DAVID	143,300	81,200	25,000	224,500
LYDON, JOHN	31,600	81,800	25,000	113,400
LYNCH JANICE L	36,700	135,400	25,000	172,100
LYNCH SHAWN	33,000	118,700	25,000	151,700
LYNCH, BRYAN P.	31,600	43,600	25,000	75,200
LYONS DAVE	29,400	122,400	25,000	151,800
LYONS THOMAS J	32,300	46,100	25,000	78,400
MACDONALD STEPHEN	34,800	117,700	25,000	152,500
MACDOUGALL CHARLES	12,500			12,500
MACHOWSKI ROSEMARY		34,500	25,000	34,500
MACHOWSKI ROSEMARY		27,800		27,800
MACKENZIE SCOT	40,300	202,200		242,500
MACVANE KYLE R	20,100	83,900		104,000
MADDEN, TINA	31,800	147,900	25,000	179,700
MADORE DAVID M	31,600	43,200		74,800
MADORE DAVID M	32,800	208,200		241,000
MADORE NELSON	31,600	151,900	25,000	183,500
MADORE, DAVID	32,000	261,100	25,000	293,100

Sabattus - Assessment as of 4/1/21

<u>Name</u>	<u>Land</u>	<u>Building</u>	<u>Exemption</u>	<u>Assessment</u>
MADORE, RONALD	29,000	105,100		134,100
MAHEU CLAUDE		68,600	25,000	68,600
MAILHOT MARTIN	36,500	153,200	25,000	189,700
MAILLET DENIS	37,400	116,300		153,700
MAILLET DENIS L	16,700	84,300		101,000
MAILLET DENIS L	20,700	127,100		147,800
MAILLET PROPERTIES LLC	24,700	511,200		535,900
MAINE TURNPIKE AUTHORITY	34,300		34,300	34,300
MAINE TURNPIKE AUTHORITY	36,500		36,500	36,500
MAINE TURNPIKE AUTHORITY	34,100		34,100	34,100
MALIA WILLIAM T JR	45,500	344,600	25,000	390,100
MALINOWSKI PETER S	31,600	100,000	25,000	131,600
MALLETT EDWARD JR	34,300	146,200	31,000	180,500
MALLOZZI BONNIE BS	32,100	119,300		151,400
MALONE JESSICA	26,800	120,600		147,400
MALOY AMANDA	34,800	224,800	25,000	259,600
MANN JOHN	33,700			33,700
MANN JOHN T	55,600			55,600
MANNING KELEIGH J	22,300	89,200		111,500
MANTONE JOSEPH L III	75,300	111,000		186,300
MARCELLO DAVID T	22,100	78,300		100,400
MARCOTTE NORMAND R	32,400	97,600	25,000	130,000
MARCOTTE RYAN L	32,400	216,400	25,000	248,800
MARCOTTE STEPHANIE T	32,400	84,500		116,900
MARCOUX, MARYSE J	33,100	102,700	25,000	135,800
MARGELONY STEVEN	57,100	33,300		90,400
MARITIMES AND NORTHEASE PIPELINE LLC		173,680		1,736,800
MARQUIS ALFRED	24,400	85,600	31,000	110,000
MARQUIS BRANDY D	36,400	200,500	25,000	236,900
MARQUIS PAUL A	31,600	61,100	25,000	92,700
MARQUIS ROGER C	40,600	130,900	25,000	171,500
MARQUIS STEVE J	31,600	64,500	25,000	96,100
MARQUIS, ANDRE	32,200	102,800	25,000	135,000
MARRERO-SOTO CARLOS R	24,600	96,800		121,400
MARSH DAVID JR	19,700	117,400	25,000	137,100
MARSH THEODORE	31,600	79,400	31,000	111,000
MARSHALL HAROLD	32,200	84,400		116,600
MARTELL ANNA	34,700	23,300	25,000	58,000
MARTIN BENJAMIN J	35,300	258,200		293,500
MARTIN BRIAN		30,800	25,000	30,800
MARTIN DAVID	31,700	145,700	25,000	177,400
MARTIN HEIRS	21,600			21,600
MARTIN IRENE M	34,000	63,700	25,000	97,700
MARTIN JENNIFER	32,200	127,700	25,000	159,900
MARTINEAU BLAINE	31,600	80,800	25,000	112,400
MARTINEAU DORIS A	28,500	163,500	25,000	192,000
MARTINEAU GREG M	34,300	150,400		184,700
MASON CORY		40,100	25,000	40,100
MASON HAROLD	32,000	33,500		65,500
MASTRIANNO REBECCA C.	36,500	304,200		340,700
MATHEWS DIANA M	83,700	32,500		116,200
MATHEWS HANNAN M	28,500	153,700		182,200
MATHIEU ANTOINETTE F	33,600	148,300	25,000	181,900
MATHIEU GERARD	31,600	38,600	25,000	70,200
MATHIEU LORIE J		53,100	31,000	53,100
MATHIEU MARCEL G	32,600	25,200	25,000	57,800
MATHIEU ROBERT D	31,600	46,500	25,000	78,100
MATHIEU ROGER W	36,400	31,100	25,000	67,500
MAURICE RAYMOND	32,200	86,100	25,000	118,300
MAWHINNEY ANGUS	32,300	113,300	25,000	145,600
MAXWELL, WILLIAM C.	31,600	34,000	25,000	65,600
MAYHEW GABRIEL	32,200	170,300		202,500
MCBEAN GALEN W	28,500	29,300	31,000	57,800
MCBRIDE DANNY G	32,900	98,100		131,000
MCBRIDE MICHAEL JR	30,700	164,200	25,000	194,900
MCCARTHY KEVIN		9,500	9,500	9,500
MCDANIELS VIRGINIA	33,900	125,400	25,000	159,300
MCDONALD COURTNEY	33,100	101,600	25,000	134,700
MCDONNELL JON L	32,300	176,100		208,400
MCDOUGAL KYLE RYAN	31,600	54,600		86,200
MCEACHERN DAVID	32,300	38,500	25,000	70,800
MCELHANEY, ELIJAH J	35,400	148,800	25,000	184,200
MCFARLAND ADAM	32,800	150,200	25,000	183,000
MCFARLAND BRIAN	31,600	66,500	25,000	98,100
MCGUIRE ROBERT	32,800			32,800
MCINTOSH DIANE F	34,100	85,400	25,000	119,500
MCKAY MAURICE	33,100	220,000	25,000	253,100
MCKENZIE JEFFREY	32,300	52,800	25,000	85,100
MCKONE COREY	28,300	140,600		168,900
MCLAIN MARK W	35,900	206,300	25,000	242,200
MCLAIN WILLIAM C	33,200	82,200	31,000	115,400
MCLAUGHLIN CLAYTON E	32,200	150,100	25,000	182,300
MCLAUGHLIN, THEODORE	32,000	63,700		95,700

Sabattus - Assessment as of 4/1/21

<u>Name</u>	<u>Land</u>	<u>Building</u>	<u>Exemption</u>	<u>Assessment</u>
MCLEAN GEORGE		59,500	25,000	59,500
MCMAHON ROXANA		100,400	25,000	100,400
MCMURRY GARY	32,200	136,600	31,000	168,800
MCRAE MICHAEL J	44,300	139,500		183,800
ME HOME BUYER LC	32,000	37,500		69,500
MELANSON AMBER L	40,200	160,400	25,000	200,600
MELANSON MARY L	34,500	112,600	25,000	147,100
MELLETTE STEPHEN H	32,300	188,400	25,000	220,700
MELNIK STEPHEN P	32,200	86,600		118,800
MENNEALY JON	34,100	158,000	25,000	192,100
MERCHANT MURIEL	31,600	118,100	25,000	149,700
MERCIER, TIMOTHY	32,200	144,700	25,000	176,900
MEROFF DEBORAH R	83,600	74,800	25,000	158,400
MERRILL ALTON	32,200	142,400	31,000	174,600
MERRILL ALTON	33,000	57,700		90,700
MERRILL BRUCE R	63,400	190,100	25,000	253,500
MERRILL DANIEL	46,600	230,200	25,000	276,800
MERRILL GEORGE	2,600			2,600
MERRILL GEORGE	37,400			37,400
MERRILL GEORGE A	111,500	218,800	25,000	330,300
MERRILL JENNIFER L	28,500	140,800	25,000	169,300
MERRILL ROBERT	32,700	107,600	25,000	140,300
MERRYMAN WILLIAM	33,600	157,300		190,900
MESERVE CODY L	32,200	171,500		203,700
MICHAEL MORENCY		35,700		35,700
MICHAUD ANN	31,600	79,500		111,100
MICHAUD CLIFFORD J	31,700	95,800	25,000	127,500
MICHAUD DALE	31,600	33,900	25,000	65,500
MICHAUD DIANE I	28,500	140,200	25,000	168,700
MICHAUD JEFFREY D	32,200	179,300	25,000	211,500
MICHAUD JOSEPH		56,300	25,000	56,300
MICHAUD KENNETH		82,700		82,700
MICHAUD MICHAEL P	34,000	127,500	25,000	161,500
MICHAUD NORMAND D	32,200	170,600	25,000	202,800
MICHAUD RAYNOLD C JR	33,500	47,400	31,000	80,900
MICHAUD RAYNOLD JR		79,400		79,400
MICHAUD STEPHEN	31,600	94,800	25,000	126,400
MICHAUD STEPHEN N	33,700	133,200		166,900
MICHAUD TODD J	35,700	243,000	25,000	278,700
MICHEL ERIK R	33,400	136,400	25,000	169,800
MICHEL JASON	32,400	155,800	25,000	188,200
MILLER DARLEEN	85,000	38,600		123,600
MILLER DAVID M	36,400	179,500	25,000	215,900
MILLER WILLIAM D	33,300	144,900	25,000	178,200
MILLET SCOTT S	32,900	167,100		200,000
MILLIGAN BRITTANY D	30,700	199,400	25,000	230,100
MILLS TAMMY L	31,600	173,700		205,300
MILLS, PERRY	33,300	129,200		162,500
MILTON ERIC R	28,300	118,400		146,700
MIOA, TIANGE	132,900	497,600		630,500
MOCKLER, ALBERT A	31,600	62,600	25,000	94,200
MONDOR DONALD	42,100	98,100	25,000	140,200
MONETTE GEORGE J.	39,600	202,900	31,000	242,500
MONTMINY KIMBERLY		9,600	9,600	9,600
MONTRONE CAROL	81,800	37,100		118,900
MOODY JOAN	33,600			33,600
MOODY, BENJAMIN W	33,800	155,300	25,000	189,100
MOODY, HARRY AL	32,200	155,400		187,600
MOONEY RICHARD F.	31,600	164,000	25,000	195,600
MOORE, WENDALL I	32,300	65,300	31,000	97,600
MORAN KATIE LYNN		65,100		65,100
MOREAU KENDRA K	31,600	114,700		146,300
MOREAU, ROXANNE	32,200	44,200		76,400
MORENCY DEBRA R	31,600	69,700	25,000	101,300
MORGAN GRANVILLE	86,200			86,200
MORGAN GRANVILLE	99,100			99,100
MORGAN GRANVILLE	32,700			32,700
MORGANS ERIC	28,500	150,300	25,000	178,800
MORIN ANDRE	33,200	99,500	25,000	132,700
MORIN CHRISTEN	32,300	151,700	25,000	184,000
MORIN CONSTANCE	22,300	38,300	25,000	60,600
MORIN DENISE T	34,400	175,400	25,000	209,800
MORIN HEIDI	34,600	118,200		152,800
MORIN LISA M	32,600	239,200	25,000	271,800
MORIN LUCY J. (AKA-DANIS)	75,300	25,100		100,400
MORIN MICHAEL	40,500	212,500	25,000	253,000
MORIN RONALD	33,200	140,900	31,000	174,100
MORIN STEPHEN	33,200			33,200
MORING, TINA M	28,500	225,000	25,000	253,500
MORNEAULT LIVING TRUST	29,000	131,600	31,000	160,600
MORNEAULT NORMAND	32,600	142,000	25,000	174,600
MORONG AMBYR	31,700			31,700
MORRISSETTE KEVIN	33,000	256,600		289,600

Sabattus - Assessment as of 4/1/21

<u>Name</u>	<u>Land</u>	<u>Building</u>	<u>Exemption</u>	<u>Assessment</u>
MOTTRAM, BRUCE H		41,400		41,400
MOULTON MARK D		239,900		275,300
MOUNTAINSIDE ACRES LLC	35,400	675,000		728,400
MOUNTAINSIDE ACRES LLC		88,100		88,100
MOYSE DAVID D.	26,800	118,500		145,300
MURPHY JASON R	33,400	168,000		201,400
MURPHY KENNETH	31,600	52,400		84,000
MURPHY MICHAEL J III	34,700	125,800	31,000	160,500
MYERS CASEY MARIE	26,100	103,500	25,000	129,600
MYRICK RITA	153,500	150,700		304,200
NADEAU BENJAMIN E	26,800	129,600		156,400
NADEAU BROOKE	34,500	455,900	25,000	490,400
NADEAU GERALD A SR	32,200	169,900	31,000	202,100
NADEAU JOSEPH A & MARISA D	31,800	313,400	25,000	345,200
NADEAU RAYMOND		92,600	31,000	92,600
NADEAU TIMOTHY L	28,500	39,500	31,000	68,000
NADEAU TORI	20,100	119,200		139,300
NADEAU, MICHAEL	39,800	606,700	25,000	646,500
NALLEY DAWN		40,400		40,400
NAULT ROLAND	32,000	86,500	31,000	118,500
NEEDHAM, MICHAEL	22,100	132,600	25,000	154,700
NEIL RICHARD	24,600	97,500	25,000	122,100
NELSON JEANNE	31,800	179,500		211,300
NEW KEVIN N	31,600	217,000	25,000	248,600
NEWELL ROBERT	31,600	68,000		99,600
NEWMAN ERIKA L	35,900	237,300	25,000	273,200
NEWMAN KRIS A	31,700	237,400		269,100
NEWTON RICHARD	33,300	176,800	25,000	210,100
NICKERSON ERNEST	28,500	98,300	25,000	126,800
NICKERSON, RICHARD & ADRIENNE	32,200	37,400	25,000	69,600
NILE, II THOMAS G	35,300	118,300		153,600
NOBLE KELLY	26,800	157,500	25,000	184,300
NOBLE VIRGINIA	32,200	161,200		193,400
NOEL TIMOTHY	32,200	114,500	25,000	146,700
NOLIN JOSEPH R & O'BRIEN-NOLIN ESTHER L	31,600	93,600		125,200
NOLIN JOSEPH R TRUST	31,600	232,300		263,900
NOLON ROBERT	33,100	149,500		182,600
NONIEWICZ ANDREW		29,000		29,000
NORMAN HERBERT J	46,700	228,300	25,000	275,000
NORTHEAST DREAM CENTER	24,600		24,600	24,600
NORTHERN NEW ENGLAND TELEPHONE	18,400	108,100		126,500
NORTON GARY	31,600	44,100	25,000	75,700
NORWOOD, GARY	30,100	77,000	25,000	107,100
NUGENT BANJAMIN E	34,500	157,200	25,000	191,700
NULTY BETTY J.	31,600	25,900		57,500
NUZZO RICKY		24,100	24,100	24,100
OAK NORMAN E JR	31,600	26,800		58,400
OBENHAUS DOUGLAS	31,600	45,100	25,000	76,700
O'BRIAN JEREMY D	39,800	145,800	31,000	185,600
O'CONNELL GEORGE	28,300	124,200	25,000	152,500
ODELL HEIDI		38,500	25,000	38,500
OGBURN LINDA SMYTHE	32,300	190,600		222,900
OHMAN, LARS P.	38,300	168,000	31,000	206,300
OLDS RACHEL		29,600		29,600
O'LEARY GEORGETTE		25,700	25,000	25,700
OLIVERIA MISTI	28,300	148,500	25,000	176,800
OLKO MARK	18,700			18,700
OLKO MARK	20,400			20,400
OLKO MARK	19,900			19,900
OLKO MARK P	40,100	272,800	25,000	312,900
OLKO, MARK P	18,100			18,100
ORANGE 3, LLC	34,300	88,800		123,100
ORCHARD CRAIG	31,600	32,300		63,900
ORMSBY RENEE M	32,400	109,900	25,000	142,300
OSTRANDER, NONA		26,400	26,400	26,400
OUELLETTE DONALD	33,300	167,800	25,000	201,100
OUELLETTE LEAH	37,100	233,700	25,000	270,800
OUELLETTE MARY L	32,200	81,400		113,600
OUELLETTE ROBERT D TRUSTEE	57,100	46,400		103,500
OUELLETTE THOMAS	31,900	191,400	25,000	223,300
OUELLETTE, PAUL M.	35,800	215,600	31,000	251,400
OWEN AMANDA R	35,500	90,200		125,700
OWENS JAMES R	32,200	153,700		185,900
PACE JOHN G	31,600	92,900	25,000	124,500
PACKARD AUTUMN		27,200	25,000	27,200
PACKARD EDWIN S	27,100	49,100	25,000	76,200
PAGE MELANIE	33,000	31,800		64,800
PAINTON MEGHAN	33,100	54,400		87,500
PAITON CATHERINE	38,100	52,000	25,000	90,100
PALANGE DEREK	31,400	34,600	25,000	66,000
PARADIS JOHN	39,500	254,600	25,000	294,100
PARADIS KELSIE L	31,600	174,600	25,000	206,200

Sabattus - Assessment as of 4/1/21

<u>Name</u>	<u>Land</u>	<u>Building</u>	<u>Exemption</u>	<u>Assessment</u>
PARADIS TAMELA		27,300		27,300
PARASKEVAKAS ROBERT		12,300	12,300	12,300
PARE CHRISTOPHER JOSEPH	26,800	121,200		148,000
PARE JOSEPH	33,300	75,100		108,400
PARE MARK H JR	42,400	76,100		118,500
PARE MARK H SR	11,900			11,900
PARE MARK H SR	37,500	18,500		56,000
PARE MARK H SR	33,200	93,700	25,000	126,900
PARE MICHAEL	125,500	57,200		182,700
PARENT JENNIFER M (FKA HINKLEY)	32,000	117,900	25,000	149,900
PARENT LOUIS P	33,300	149,800	25,000	183,100
PARENT, SHAUN M.	36,300	125,600	25,000	161,900
PARKER C	33,300	174,400		207,700
PARKER GARY L.J.	32,800	111,900	25,000	144,700
PARKER JEFFERY R	31,600	47,100	25,000	78,700
PARKER KATHLEEN	31,700	28,400	25,000	60,100
PARKER RODNEY S	28,500	143,300	25,000	171,800
PARKER VIRGINIA H	26,800	55,800		82,600
PARKER ZACHARY J	32,100	176,600	25,000	208,700
PARKER, BRUCE H.		75,200	31,000	75,200
PARKINSON TRICIA		10,500		10,500
PARKS LAURENCE W	28,500	160,900	31,000	189,400
PARKS THOMAS B	33,200	207,700	25,000	240,900
PASSALAQUA SHIRLEY A	31,600	57,500		89,100
PATEL BHUREN	67,800	45,300		113,100
PATNAUDE RICHARD T	30,200	111,200	25,000	141,400
PC REAL ESTATE INVESTMENTS LLC	39,100	298,700		337,800
PDB RANCOURT REALTY LLC	37,600	211,000		248,600
PDB RANCOURT REALTY LLC	33,200			33,200
PEACOCK MEGAN E	32,600	107,100	25,000	139,700
PEARSON JOSEPH L	34,400	149,800	25,000	184,200
PEARSON, ROSS W TRUSTEE	89,200	69,700		158,900
PEASE DAMIEN	28,500	62,900	25,000	91,400
PELLETIER BRANDON J	32,700			32,700
PELLETIER DAVID	31,600	81,300	25,000	112,900
PELLETIER JAMES & DEBORA	81,800	51,700		133,500
PELLETIER LINDA T	33,000	146,800	25,000	179,800
PELLETIER MICHAEL	33,300	131,000	25,000	164,300
PELLETIER MICHAEL R	32,200	125,000	25,000	157,200
PELLETIER NICOLE		31,100	25,000	31,100
PELLETIER PAULINE	23,400	134,800	25,000	158,200
PELLETIER RICHARD	31,400	128,800	25,000	160,200
PELLETIER, PAULINE	31,900	177,100	25,000	209,000
PELLETIER, PHILIP R	37,100	130,000	31,000	167,100
PELLETIER, WILLIAM G.	22,300	141,400	31,000	163,700
PEMBERTON EDWARD	32,200			32,200
PEMBERTON EDWARD	32,600	56,600	25,000	89,200
PENNEY MATTHEW	32,300	87,700		120,000
PEPIN BRIANNA	30,700	228,400	25,000	259,100
PERKINS SCOTT	32,200	26,800	25,000	59,000
PERREAULT JOHN M	100,400	39,600		140,000
PERREAULT, CRAIG	32,400	268,700	25,000	301,100
PERRIER JOHN R	32,400	84,500	25,000	116,900
PERRIER JOHN R	36,500			36,500
PERRON WORTH MALISSA	35,300	185,600		220,900
PERRON BERTRAND	31,600	41,800		73,400
PERRON BERTRAND	31,600	126,300		157,900
PERRON BERTRAND	31,600	174,800		206,400
PERRON BERTRAND	109,400	209,400	25,000	318,800
PERRON BERTRAND	31,600	13,800		45,400
PERRON CHRISTOPHER	64,800	93,800	25,000	158,600
PERRON DENNIS	33,200	18,300		51,500
PERRON DENNIS	55,400	12,900	25,000	68,300
PERRON DONNA	33,100	147,100		180,200
PERRON DONNA	35,800	190,800	31,000	226,600
PERRON DONNA	38,700	169,000		207,700
PERRON JEFFREY	36,400	351,900		388,300
PERRON JOSHUA J	32,200	184,900	25,000	217,100
PERRON RICHARD	31,400	31,900		63,300
PERRON RICHARD W	33,500	173,200	25,000	206,700
PERRY GREGORY WILLIAM	31,100	201,500		232,600
PESA, LLC	27,100	72,000		99,100
PESSANT JOLINE	50,000	95,800	25,000	145,800
PESTKA ERIC	31,400	85,500		116,900
PETERS FRANK A.J.	91,000			91,000
PETERS JESSICA L	29,200	130,100		159,300
PETERS KERMIT A	33,200	160,700		193,900
PETRIE MARK	31,600	46,100		77,700
PETRUSKA JOSEPH J II	33,300	150,500	25,000	183,800
PHILLIPS DAVID		55,000		55,000
PICARD RAYMOND	32,000	57,400	25,000	89,400
PICKARD, SCOTT & DEANNA	31,900	358,800	25,000	390,700
PICKENS ROBERT JR	32,200	87,000	25,000	119,200

Sabattus - Assessment as of 4/1/21

<u>Name</u>	<u>Land</u>	<u>Building</u>	<u>Exemption</u>	<u>Assessment</u>
PICKETT CHAD	33,400	197,100	25,000	230,500
PIERCE CHARLES	32,300	51,300	25,000	83,600
PIERCE SHAUN C	31,600	53,100	25,000	84,700
PIERRE CRAIG S	28,500	130,300	25,000	158,800
PIERRE PAULINE J	31,600	32,200		63,800
PINARD DAVID	40,500	45,400		85,900
PINARD DAVID	17,500			17,500
PINARD DAVID	45,500			45,500
PINARD DAVID	32,700			32,700
PINARD DAVID L.	32,200	213,700	25,000	245,900
PINARD DAVID P	32,800	73,600	25,000	106,400
PINARD LEO JR	32,300	30,900	25,000	63,200
PINARD MARK	26,800	104,600		131,400
PINARD MICHAEL	24,800	17,400	25,000	42,200
PINARD RICHARD T	32,000	45,600	25,000	77,600
PINARD ROBERT A JR	33,600	228,000	25,000	261,600
PINARD ROBERT A SR	34,400	164,200	25,000	198,600
PINARD RONALD	32,200	101,300	25,000	133,500
PINARD ROSAMOND	32,500	53,600	25,000	86,100
PINARD THOMAS	32,600	200,600	25,000	233,200
PINARD WILLIAM	32,500			32,500
PINARD WILLIAM A	30,700	168,900	31,000	199,600
PINECREST ASSOCIATES II LP	32,200			32,200
PINECREST ASSOCIATES II LP	38,900	925,800		964,700
PIPER MARK	32,500	231,900	25,000	264,400
PLEASANT HILL CEMETERY		7,100	7,100	7,100
PLOURDE JEFFREY S	36,500	186,000	25,000	222,500
PLOURDE MARK J	32,000	68,100	25,000	100,100
PLOURDE ROBERT	36,300	119,000	25,000	155,300
PLOURDE RODNEY A	33,300	325,900	25,000	359,200
POIRIER LORRAINE	89,200	110,800	31,000	200,000
POIRIER RAYMOND	115,600			115,600
POIRIER RAYMOND N	156,300			156,300
POIRIER, JASON M	32,200	77,400	25,000	109,600
POLAKOVSKY LAUREN M	35,800	98,700		134,500
POLLEY BETTY	28,500	18,400	31,000	46,900
POMERLEAU ARMAND L.	33,500	205,000	25,000	238,500
POMERLEAU DAVID	32,500	154,000	25,000	186,500
POMERLEAU JENNIFER M	111,500	103,200		214,700
POMERLEAU PAUL	37,800	235,200	25,000	273,000
POMERLEAU RENEE	32,400	129,000		161,400
POMERLEAU STEVEN J	49,700			49,700
PONTBRIAND MICHAEL	32,300	191,300	25,000	223,600
POOLE LARRY		41,200	31,000	41,200
POOLE, JONICA C	31,900	81,100	25,000	113,000
POSNICK, JENNIFER	31,600	176,500	25,000	208,100
POST DAWN	32,400	107,600	25,000	140,000
POTVIN BRANDON A	30,200	229,200		259,400
POTVIN JOHN F	32,100	247,800	25,000	279,900
POTVIN MICHAEL A	31,100	125,300	25,000	156,400
POTVIN SUSAN	31,600	126,700	25,000	158,300
POULIN ELAINE J	18,400	71,700		90,100
POULIN JEAN L	30,100	170,300	25,000	200,400
POULIN JOAN D	32,300	290,600	25,000	322,900
POULIN MARIA L	35,400	127,800	25,000	163,200
POULIN MICHAEL	33,000	89,100		122,100
POULIN NORMAND R.	34,100	173,500	25,000	207,600
POULIN PATRICIA M	32,200	204,600	25,000	236,800
POULIN RICHARD		37,400		37,400
POULIN SUSAN M		39,300	31,000	39,300
POULIN, HUNTER		50,100		50,100
POUSSARD ARTHUR J	32,400	182,800	31,000	215,200
POUSSARD LOUIS L	30,200	133,400	25,000	163,600
POUSSARD LOUIS LUKE	46,400			46,400
POUSSARD LOUIS LUKE	3,100			3,100
POUSSARD SCOTT D	31,600	143,600	25,000	175,200
POUSSARD, JENNINE B.	33,200	211,500	25,000	244,700
POUZOL RICHARD C	32,200	148,600	25,000	180,800
POWELL JACQUELINE	31,600	63,200	25,000	94,800
POWERS JAMES A JR	31,600	77,500	25,000	109,100
POWERS JASON	30,800	206,800	25,000	237,600
PRATT DWAYNE	28,400	86,700		115,100
PRATT JEAN	32,300	73,900	25,000	106,200
PRATTE JEAN & PATRICIA	7,400			7,400
PREBLE, TROY	100,400	99,600		200,000
PREVOST MICHELLE L	31,400	146,700		178,100
PRIDE DANA & TINA	29,800	115,600	25,000	145,400
PRINCE CHARLES R	7,600			7,600
PRINCE CHARLES R	5,600			5,600
PRINCE MARJORIE R	141,600	200,700		342,300
PRINCE SALLY	56,300	181,900	25,000	238,200
PROCTOR, CHERYL A		91,900		91,900
PROVENCHER PAUL	62,200	107,200		169,400

Sabattus - Assessment as of 4/1/21

<u>Name</u>	<u>Land</u>	<u>Building</u>	<u>Exemption</u>	<u>Assessment</u>
PROVENCHER PAUL	34,500	197,900	25,000	232,400
PROVOST CODY	30,400	103,100		133,500
PROVOST GREGOIRE	31,400	252,100	25,000	283,500
PROVOST PAMELA	32,600	163,600	25,000	196,200
PROVOST ZACHARY	31,600			31,600
PROVOST, CORY J	37,800	192,300	25,000	230,100
PROVOST, MARK	28,400	49,200	25,000	77,600
PULK MELISSA	31,600	41,000		72,600
PULK TIMOTHY	72,200	409,300	25,000	481,500
PULK TONY	33,600	39,700	25,000	73,300
QUERCETO MARTHA	31,400	17,300		48,700
QUINN MARGARET M	61,500	32,200		93,700
QUINN SHAUN	31,600	137,700	25,000	169,300
QUIRION DANIEL A	12,800			12,800
QUIRION DANIEL A	39,700	185,100		224,800
RABER LESLIE	6,900			6,900
RABER LESLIE	34,100	601,300	31,000	635,400
RABER LESLIE	1,100			1,100
RAC ANDREW	35,300			35,300
RAC ANDREW M	44,300			44,300
RAC ANDREW M	50,800			50,800
RAC RACHEL	33,000	333,800	25,000	366,800
RAC RACHEL Y	32,600			32,600
RADCLIFFE KAREN H	33,300	51,900	29,000	85,200
RADEL, JENNIFER L.	32,500	193,900		226,400
RAINEY MARIE PATRICIA	33,900	178,400	25,000	212,300
RAMIN RICHARD	29,300	53,400	25,000	82,700
RANCOURT ASSOCIATES LLC	33,400	34,100		67,500
RANCOURT BERNARD	175,100	380,200	25,000	555,300
RANCOURT BERNARD	55,800			55,800
RANCOURT BRIAN	93,100	352,300		445,400
RANCOURT BRIAN	36,400			36,400
RANCOURT BRIAN & GUERETTE KAYLA	37,000	8,600		45,600
RANCOURT GEORGE JR	32,300	43,400		75,700
RANCOURT JAMES R	43,100	78,000	25,000	121,100
RANCOURT JAMES R	75,900			75,900
RANCOURT JOLINE N	49,600	194,400	25,000	244,000
RANCOURT LISA	32,800	154,500	25,000	187,300
RANCOURT PAUL	28,500			28,500
RANCOURT PAUL	81,900	441,400	25,000	523,300
RANCOURT PAUL A & DEBRA L	41,000			41,000
RANCOURT RYAN		20,000	20,000	20,000
RANCOURT THERESA	31,600	108,500	25,000	140,100
RANCOURTBRIAN & GUERETTE KAYLA	143,800			143,800
RANDALL BENJAMIN	36,500	141,900	25,000	178,400
RANDALL JORDAN W	33,500	183,800		217,300
RANDALL JORDAN W	47,200			47,200
RAWSTRON MICHAEL R	32,000	53,500	25,000	85,500
RAWSTRON RYAN D	48,100	408,500	25,000	456,600
RAWSTRON SHARON I	33,300	200,500	25,000	233,800
RAY DONALD J	32,800	126,600	25,000	159,400
RAY RITA M	31,600	66,700	31,000	98,300
RAY THEODORE R		69,800		69,800
RAYMOND CINDY	31,600	100,400	25,000	132,000
RAYMOND PATRICIA L	28,500	33,100	25,000	61,600
RAYMOND-ROUTHIER PEARL J	32,200	142,400	25,000	174,600
RCM PROPERTY MANAGEMENT LLC	30,200	184,000		214,200
READING MATTHEW G	34,900			34,900
REDDEN, ROBERT J	32,300	39,900	25,000	72,200
REED CLINTON	64,700			64,700
REED CLINTON S	16,000			16,000
REED SUSAN A	33,000	77,400	25,000	110,400
REEDY TODD D	34,000	296,900		330,900
REEVES JOHN	32,800	246,200		279,000
REMINGTON, DANIEL B	33,400	42,800	25,000	76,200
RENNIE CRAIG A	29,300	109,300	25,000	138,600
RENY ANGELA L	31,600	45,000	25,000	76,600
REPECKO JOHN III	24,600	110,400	25,000	135,000
REYNOLDS MARK E	36,600	141,800	31,000	178,400
REYNOLDS RANDEE R	100,400	125,700	25,000	226,100
REYNOLDS RHONDA D	26,800	129,600	25,000	156,400
RICH JENSEN	31,600	49,500		81,100
RICHARD FERNAND	107,200			107,200
RICHARD MICHAEL	31,600	42,300	25,000	73,900
RICHARD RONALD J	39,700	78,300	25,000	118,000
RICHARD, FERNAND R	32,200	79,100		111,300
RICHARDS BRANDON		32,600		32,600
RICHARDS HOY B JR	4,900	125,900	25,000	130,800
RICHARDSON ROBERT A	37,500	291,100		328,600
RICHARDSON TERRY LEE	32,800	44,500		77,300
RICKER STEPHEN		36,200	25,000	36,200
RICKER, KIMBERLY A		50,100		50,100
RIDER WENDY A.	35,400	108,100	31,000	143,500

Sabattus - Assessment as of 4/1/21

<u>Name</u>	<u>Land</u>	<u>Building</u>	<u>Exemption</u>	<u>Assessment</u>
RIDLEY ARNOLD JR	32,200	30,000		62,200
RIDLEY KATHY A	34,200	181,600	25,000	215,800
RIDLEY, TINA	33,200	60,500		93,700
RIDLEY, TODD	25,700	40,500		66,200
RIDLON ANDREW S.	31,600	111,700	25,000	143,300
RINES IV WALTER M	31,600	40,800		72,400
RING STEVEN I	32,500	151,400	25,000	183,900
RINKO JENNIFER R (AKA CARON)	26,800	140,600	25,000	167,400
RIOUX ARTHUR	31,900	85,100	31,000	117,000
RIOUX CATHERINE	32,200	201,400	25,000	233,600
RIOUX DANIEL D	31,600	67,200	25,000	98,800
RIOUX RONALD	83,600	87,700	31,000	171,300
RISER JR RANDY M	28,500	125,400		153,900
RITCHIE JEFFREY S	79,700	85,100	25,000	164,800
RITCHIE KASSANDRA C	22,300	71,700		94,000
RMI LLC	46,200			46,200
RMI LLC	32,200			32,200
RMI LLC	32,400			32,400
RMI LLC	32,500			32,500
RMI LLC	32,500			32,500
RMI LLC	32,400			32,400
RMI LLC	32,500			32,500
RMI LLC	33,200			33,200
RMI LLC	32,500			32,500
RMI LLC	32,400			32,400
RMI LLC	32,400			32,400
RMI LLC	32,300			32,300
RMI LLC	32,300			32,300
RMI LLC	32,600			32,600
RMI LLC	43,000			43,000
RMI LLC	32,600			32,600
ROACH KENNETH E. & VICTORIA L	103,300	36,000		139,300
ROANE THOMAS A	31,600	140,900	25,000	172,500
ROBBINS ALBERT	35,300	164,200	25,000	199,500
ROBBINS WILLIAM		24,100	24,100	24,100
ROBERGE ADAM R	34,300	159,800		194,100
ROBERGE PAULA J	32,200	106,300	25,000	138,500
ROBERGE ROGER P	29,300	236,900	25,000	266,200
ROBERT SCOTT		76,100		76,100
ROBERTS CHARLES	37,100	345,000		382,100
ROBERTS CHARLES	78,700	453,400	25,000	532,100
ROBERTS JESSICA	22,300	127,500	25,000	149,800
ROBERTS WILLIAM P	34,100	135,900		170,000
ROBINSON TIMOTHY A	28,500	109,700	25,000	138,200
ROBINSON, DIANE L	32,200	35,900		68,100
ROBINSON, FEDERIC J	36,400	204,600	25,000	241,000
ROBITAILLE NORMAND A	26,800	105,600	31,000	132,400
ROBITAILLE VICTOR A	32,300	136,200	31,000	168,500
ROCK ARNOLD F		25,200	25,000	25,200
RODDY EUGENE J		57,200	31,000	57,200
RODRIGUE MAURICE	26,100	39,200		65,300
ROGERS, RALPH & KATHLEEN	32,400	120,900	25,000	153,300
ROMANO, AMY	32,800	132,300	25,000	165,100
ROSE ALLEN		27,300	25,000	27,300
ROSENBERG RICHARD A	119,200	95,400	31,000	214,600
ROSS BRENDA		27,200		27,200
ROSS LEIGH	32,200	35,900	25,000	68,100
ROSS SHAWN	26,100	70,100		96,200
ROSS TONIA	36,400	230,800		267,200
ROSSIGNOL JARED T	36,500	187,400	25,000	223,900
ROSSIGNOL NATHANIEL D	31,100	101,300	25,000	132,400
ROSSIGNOL, JAYME L	32,200	181,400	25,000	213,600
ROTHER KATHRYN S	31,600	48,900		80,500
ROULEAU PAUL	31,600	218,100	25,000	249,700
ROUSSEAU DAVIS J	37,900	184,900	25,000	222,800
ROUSSEAU JOSEPH J	98,300	119,600	25,000	217,900
ROUX MARC	28,500	34,500	25,000	63,000
ROUX MARC R	29,300	101,400		130,700
ROUX ROBERT	36,000	191,300	25,000	227,300
ROWE JOSHUA	33,900	194,000		227,900
ROY ADRIAN	33,500	185,600	25,000	219,100
ROY CATHY		35,100		35,100
ROY PATRICK	32,500	123,100		155,600
ROY PAULINE A	100,700	109,100		209,800
ROY RICHARD H	100,700	146,800	31,000	247,500
ROYER IRENE C		23,000	23,000	23,000
RS PROPERTY GROUP LLC	30,700	106,300		137,000
RS PROPERTY GROUP LLC	2,500			2,500
RUBINO JAMES	43,600	35,000	25,000	78,600
RUBY PETER G	35,100			35,100
RUMERY KATRINA	32,600	146,900	25,000	179,500
RUMLEW, INCORPORATED	29,400	53,900		83,300
RURAL PROPERTY MANAGEMENT, LLC	32,500	18,100		50,600

Sabattus - Assessment as of 4/1/21

<u>Name</u>	<u>Land</u>	<u>Building</u>	<u>Exemption</u>	<u>Assessment</u>
RUSO LLC	104,600	94,700		199,300
RUSSELL CODY	31,600	72,700		104,300
RUSSELL NICOLE	35,200	128,700	25,000	163,900
RUSSELL, DAVID	31,600	25,600		57,200
RYAN LAURIE	106,900	112,400	25,000	219,300
RYBECK KATHLEEN	20,700	1,100		21,800
RYERSON MICHAEL	31,800	140,000	31,000	171,800
SABAN FREDERICK L	31,600	84,500		116,100
SABATTUS CAPITAL PARTNERS LLC	30,700	542,100		572,800
SABATTUS LAKE REALTY TRUST	111,500	120,700		232,200
SABATTUS PROPERTY HOLDINGS LLC	35,100			35,100
SABATTUS REGIONAL CREDIT UNION	33,600	108,970		1,123,300
SABATTUS SANITARY DISTRICT	54,300	871,600	8,770,300	8,770,300
SABATTUS SANITARY DISTRICT	20,100	200	20,300	20,300
SABATTUS SANITARY DISTRICT		1,900	1,900	1,900
SABATTUS TOWER PROPERTY LLC	27,700			27,700
SABATTUS WATER DISTRICT	33,100	900	34,000	34,000
SABATTUS WATER DISTRICT	33,900	40,300	74,200	74,200
SABATTUS WATER DISTRICT	39,300		39,300	39,300
SABATTUS WATER DISTRICT	337,100	5,900	343,000	343,000
SABATTUS WATER DISTRICT	2,800		2,800	2,800
SABINE DANIAL L	28,000			28,000
SABINE DANIAL L	43,700	205,600	25,000	249,300
SAFFORD VALERIE	34,100	145,900	25,000	180,000
SALE TIFFANY		23,000	23,000	23,000
SALLEE DAVID	32,900	194,400		227,300
SALTZMAN STEPHANIE	52,200	217,800	25,000	270,000
SAMSON, SHAWN	30,400	140,500	25,000	170,900
SANDERS STEVEN	33,700	213,700	25,000	247,400
SANDS DANNY A	24,600	141,700	31,000	166,300
SANDS KIMBERLY M	33,500	151,400	25,000	184,900
SANTOMANGO DOUGLAS R. & SUSAN A.	33,200	105,900	25,000	139,100
SARGENT RICHARD	32,300	64,900		97,200
SASSEVILLE II MICHAEL	32,600	151,500	25,000	184,100
SAUCIER JEFFREY	32,200	126,000	25,000	158,200
SAUNDERS ERIC	43,600	116,500	25,000	160,100
SAUNDERS ERIC R II	33,400	184,300	25,000	217,700
SAUNDERS KEITH E	37,400	300,400		337,800
SAUNDERS MICHAEL R	36,400			36,400
SAVAGE SHAWN CORY	23,200			23,200
SAWYER COREY	32,200	96,600	25,000	128,800
SAWYER LORRAINE	41,600			41,600
SAWYER RALPH J.	90,500			90,500
SAWYER, RALPH J.	2,400			2,400
SCANLON JOSEPH	34,600	153,200		187,800
SCHALK RENATA C	34,100	168,300		202,400
SCHNOPP, JOHN P	34,500	154,200		188,700
SCOTT KIMBERLY	33,800	118,800		152,600
SCOTT LAURIE A.	33,300	139,900	25,000	173,200
SCOTT ROBERT A	32,800	39,000		71,800
SCOTT ROBERT A	3,200			3,200
SCOTT ROBERT A	28,500	113,400	25,000	141,900
SCOTT RYAN J	29,600	140,600	25,000	170,200
SCOTT, STANLENE R	33,200	56,800		90,000
SCRIBNER CLAIRE B	32,200	97,500	25,000	129,700
SDG LLC	111,800	293,300		405,100
SEARLES MARK		130,300		130,300
Sec of State,Housing & Urban Develp	31,100	112,900		144,000
SEGUIN RANDY P	31,600	83,000	25,000	114,600
SELLERS, JULIAN A	36,800	135,800		172,600
SEVERANCE CAROL A	64,500	151,600		216,100
SHANHOLTZ TERRI		53,300	25,000	53,300
SHARPLEY JOHN JR.		55,900	31,000	55,900
SHAW STEVE		43,100	25,000	43,100
SHAW WILLIAM	30,200	160,400	25,000	190,600
SHEDD JAMES	34,400	93,000	25,000	127,400
SHEDD OAKLEY C JR	31,500	190,100	25,000	221,600
SHEEHY JOHN K	72,500			72,500
SHEEHY SEAN	32,400	191,700	25,000	224,100
SHERMAN THERESA	32,200	194,400	25,000	226,600
SHIRLEY LEVESQUE REVOCABLE LIVING	32,000	32,600	25,000	64,600
SHNUR AMY	32,800	188,800		221,600
SHNUR JULIA	28,300	119,300	25,000	147,600
SHORES DANIEL	31,400			31,400
SHORT, LINDA M.	30,400	70,200	31,000	100,600
SHY BEAVER ESTATES ASSOCIATION	3,000			3,000
SHY BEAVER ESTATES ASSOCIATION	3,400			3,400
SIBLEY DENNIS	31,600	51,000	31,000	82,600
SICKLES RONALD M	130,200	83,300		213,500
SIMARD DENNIS	110,500	90,900		201,400
SIMMONS BOOMER E	32,400	156,600		189,000
SIMONEAU PARKER R	32,200	173,900		206,100
SIROIS MIKE		27,900		27,900

Sabattus - Assessment as of 4/1/21

<u>Name</u>	<u>Land</u>	<u>Building</u>	<u>Exemption</u>	<u>Assessment</u>
SIROIS TYLER	34,900			34,900
SIROIS, CARMELLE R M	111,500			153,400
SIROIS, GERARD		41,900		30,100
SLEEPER MICHAEL		30,100	30,100	117,300
SMALL ADAM D	32,200	85,100	25,000	61,900
SMALL KARYN P	32,200	29,700		175,500
SMALL KARYN P	35,900	139,600		32,600
SMILEY CARROLL	32,600			227,200
SMITH BRITTNEY	39,700	187,500		197,600
SMITH CHARLES	33,500	164,100	25,000	123,800
SMITH CHARLES	32,400	91,400	25,000	195,600
SMITH CHRISTINE LEE	32,400	163,200	25,000	272,100
SMITH DOUGLAS B	31,900	240,200	31,000	110,500
SMITH IRENE F	35,400	75,100	25,000	36,700
SMITH JOYCE		36,700	25,000	98,000
SMITH JULIE	33,300	64,700	25,000	258,000
SMITH KEVIN A	36,400	221,600	25,000	32,700
SMITH LEXUS		32,700		163,600
SMITH PIMBLE E & AMANDA	77,300	86,300	31,000	78,600
SMITH RICHARD D.	32,200	46,400	25,000	269,800
SMITH ROBERT T	35,700	234,100	25,000	126,000
SMITH SCOTT A	24,600	101,400	25,000	211,900
SMITH VICKIE L	32,200	179,700	25,000	44,400
SMITH, CHARLES W II	32,200	12,200		207,700
SMITH, FRANK E.	32,800	174,900	25,000	114,100
SNAPE ROBERT JR	31,600	82,500	25,000	161,600
SNELL MATTHEW A	32,200	129,400	25,000	97,600
SNYDER DAVID E	31,600	66,000		272,600
SOUCEK LEO E JR	65,100	207,500	25,000	175,100
SOUCY CELESTE	32,200	142,900	25,000	73,700
SOUCY PATRICK M		73,700	25,000	108,700
SOUCY, RAYMOND S.	31,600	77,100		194,800
SPALDING, ALEXANDER	28,500	166,300	25,000	105,400
SPANGENBERGER EUGENE P	22,100	83,300	25,000	65,400
SPARKS KENNETH	33,600	31,800	25,000	71,100
SPENCER CAROLE C.	31,600	39,500	25,000	173,600
SPENCER HEIDI	35,600	138,000	25,000	222,300
SPENCER J. AMANDA (AKA FISHER)	34,800	187,500	25,000	214,100
SPENCER JASON M	34,400	179,700	25,000	144,100
SPENCER KYLE	32,700	111,400		169,000
SPENCER MICHELLE N	34,200	134,800		129,800
SPENCER RALPH C III	31,600	98,200		159,900
SPENCER SHAWN M	31,600	128,300		215,300
SPENCER, DIANE P.	41,300	174,000	25,000	221,700
SPILECKI PATRICIA	37,000	184,700	25,000	389,800
SPIRITUALIST CHURCH OF ETERNAL LIFE	63,800	326,000	389,800	128,600
SPOONER PHILLIP L	22,300	106,300	25,000	127,700
SPOONER RICHARD N	33,300	94,400	25,000	154,500
SPRAGUE HEATHER	75,300	79,200		141,300
SPRUILL JOHN T JR	33,300	108,000	6,000	111,100
ST PIERRE MARCEL L	28,500	82,600		89,000
ST HILAIRE KAREN C	32,900	56,100	25,000	79,500
ST HILLAIRE WAYNE		79,500	31,000	323,300
ST JEAN ZACHARY R	30,000	293,300		39,700
ST LAURENT & SON	39,700			25,800
ST LAURENT & SONS INC	25,800			228,300
ST LAURENT DERRICK	28,700	199,600	25,000	98,800
ST LAURENT PROPERTIES LLC	32,300	66,500		215,400
ST LAURENT PROPERTIES LLC	215,400			77,800
ST LAURENT PROPERTIES LLC	28,400	49,400		250,700
ST LAURENT PROPERTIES LLC	250,700			316,800
ST PIERRE PHILIP R	28,600	288,200	25,000	253,000
ST PIERRE SHELBY M	31,400	221,600	25,000	154,800
ST. AMAND JEANNETTE	22,300	132,500	25,000	86,700
ST. AMAND NORMAN J	32,200	54,500	25,000	144,900
ST. HILAIRE DAVID	32,200	112,700	25,000	146,300
ST. HILAIRE LOUIS	32,900	113,400	25,000	165,000
ST. HILAIRE, DANIEL	34,400	130,600	25,000	442,700
ST. LAURENT & SON, INC	91,800	350,900		160,100
ST. LAURENT PROPERTIES, LLC	160,100			103,800
ST. LAURENT ROBERT	31,700	72,100		68,300
ST. PIERRE DONALD R	31,600	36,700	31,000	129,100
STAGGS JEFFREY D II	37,200	91,900		228,200
STAPLES LOEL L JR	76,900	151,300		287,600
STAPLES PIETER RICHARD	35,000	252,600	25,000	18,400
STARKS JOHN M		18,400		68,400
STARKS, ELLEN H		68,400		23,400
STATE OF MAINE	23,400		23,400	30,200
STATE OF MAINE	30,200		30,200	71,900
STECKINO MICHAEL J	31,600	40,300	25,000	192,800
STEIN KARL F	38,000	154,800	25,000	169,900
STEVENS BEVERLY	32,500	137,400	25,000	519,300
STEVENS HARDWARE	35,300	484,000		176,200
STEVENS, ROBERT B	37,500	138,700	25,000	

Sabattus - Assessment as of 4/1/21

<u>Name</u>	<u>Land</u>	<u>Building</u>	<u>Exemption</u>	<u>Assessment</u>
STEVENS, ROBERT M	31,600	98,300	25,000	129,900
STEVENS, WADE E	34,800	62,400	25,000	97,200
STEWART CURTIS L	49,400	382,900	25,000	432,300
STEWART CURTIS L	68,100	139,200		207,300
STEWART JAMES	28,500	111,600		140,100
STEWART LINDON H.	27,500	117,500	31,000	145,000
STEWART TIFFINY C	20,100	82,800		102,900
STILKEY MALLORY E	32,400	128,900		161,300
STINSON ALTON D JR	8,000			8,000
STINSON SARAH	32,000	87,300	25,000	119,300
STINSON WILLIAM C.	31,600	92,200	25,000	123,800
STONE BRIAN J	32,900	110,500	25,000	143,400
STONE RAYMOND	28,300	145,400	31,000	173,700
STOUT KATHY	32,200	137,100	25,000	169,300
STROTHER, ALEXANDER S JR	31,600	63,400		95,000
STROUT AARON D	30,200	237,800	25,000	268,000
STROUT GORDON G	51,200	385,400	25,000	436,600
STRUNK DOROTHY	31,600	60,000	25,000	91,600
STUART WILLIAM	32,200	105,100	31,000	137,300
STUBBS CHARLES A	32,200	36,900	25,000	69,100
STURGEON STACIE		37,200		37,200
SULLIVAN DEBRA	103,500	122,200		225,700
SULLIVAN DEBRA	27,100	24,400		51,500
SUMNER FORREST	26,800	131,500	31,000	158,300
SUNCO INVESTMENTS LLC	28,500	46,700		75,200
SURETTE DANIEL	42,900	109,500	25,000	152,400
SURETTE, DORIS	33,300	135,700	25,000	169,000
SUTHAMBHITAK VIROON	34,800	117,600	25,000	152,400
SWASEY DONALD A	29,400	152,100	25,000	181,500
SWASEY DONALD A	24,600	152,300	31,000	176,900
SWEENEY, JOHN T	31,600	57,200	25,000	88,800
SWEET GARY E	33,300			33,300
SYLVESTER CHAD	164,400	287,600	25,000	452,000
TABB ANGELA		27,300	25,000	27,300
TALLEY CATHERINE	32,300	134,100		166,400
TANCREL JOAN		41,700	25,000	41,700
TANGUAY RICHARD R JR	32,500	59,500		92,000
TANGUAY RUSSELL		25,000		25,000
TANGUAY, ROBERT	32,400	134,300		166,700
TAPLEY PHILLIP	28,500	149,200	25,000	177,700
TARAZEWICZ DIANNE J	32,500	86,000	25,000	118,500
TARDIF DANIEL	31,600	52,700	25,000	84,300
TARDIF EDWARD	32,500	9,300		41,800
TARDIF EDWARD	33,700	134,700		168,400
TARDIF GERARD	42,900	141,700	31,000	184,600
TARDIF JASON R	32,300	238,400	25,000	270,700
TARDIF JOHN	125,500	121,700		247,200
TARDIF JOHN T	38,200	154,800	31,000	193,000
TARDIF JOHN T	28,500			28,500
TARDIF JOHN T	3,100			3,100
TARDIF RICHARD	34,200	216,100	25,000	250,300
TARDIF, JOHN T	122,800	73,500		196,300
TARDIFF ANITA		32,600	25,000	32,600
TARDIFF ERIC C	32,200	240,800	25,000	273,000
TAYLOR ELISHA	32,200	253,000		285,200
TAYLOR ERIC	36,500	142,100	31,000	178,600
TAYLOR HEATHER J.	31,600	111,000	25,000	142,600
TAYLOR WILLIE R	111,500	154,600		266,100
TEMPLE LOGAN H	32,800	42,000		74,800
TERENZONI ELAINE	30,700	141,300	25,000	172,000
THANOS STEVEN	29,000	71,100		100,100
THE BERTIES L JORDAN TRUST	33,500	67,100	25,000	100,600
THE MAUREEN PEARSON REVOCABLE TRUST	107,300	65,700		173,000
THERIAULT DONALD	35,800	276,500	25,000	312,300
THERIAULT GAETAN	34,300	161,800	25,000	196,100
THERIAULT RONALD		70,300	25,000	70,300
THERIAULT, MARK G	32,200			32,200
THERIAULT LINDA	40,000	51,300	25,000	91,300
TERRIEN DONALD	34,800	278,200	25,000	313,000
THIBEAU DANIELLE	37,000	139,400		176,400
THIBEAULT JEAN		25,100		25,100
THIBODEAU BRIAN R	29,000	162,100	25,000	191,100
THIBODEAU DEREK	31,600	52,600		84,200
THIBODEAU DONNA	31,600	57,800	25,000	89,400
THOMAS KEVIN L	31,100	212,100		243,200
THOMAS NICHOLAS	32,500	46,300		78,800
THOMES STEVEN E	3,300			3,300
THOMPSON ARICA J	32,800	79,900		112,700
THOMPSON DESMOND R.	31,900	94,300	25,000	126,200
THOMPSON GINA	32,200	113,600	25,000	145,800
THOMPSON, ARIEL	28,500	123,200	25,000	151,700
THORNTON SUSAN A	22,900			22,900
TIBBETTS LINDA PELLETIER TRUSTEE	20,100	87,500		107,600

Sabattus - Assessment as of 4/1/21

<u>Name</u>	<u>Land</u>	<u>Building</u>	<u>Exemption</u>	<u>Assessment</u>
TIBBETTS MICHAEL	42,400	147,400	25,000	189,800
TIMBERLAKE DAVID G	33,200	117,100	25,000	150,300
TIMPANY DONALD M.	34,300	155,500		189,800
TINER THOMAS		37,700	25,000	37,700
TODORSKY MICHAEL E	82,700	43,100		125,800
TOLINI RONALD		112,800	25,000	112,800
TOOMEY TROY	32,200	176,900	25,000	209,100
TOOTHAKER GREGORY	32,500	40,700	25,000	73,200
TOTH KRYSTAL	32,200	89,800		122,000
TOURTELOTTE DOUGLAS	85,600			85,600
TOUSSAINT ROBERT		35,100	25,000	35,100
TOWN OF SABATTUS	33,900	2,900	36,800	36,800
TOWN OF SABATTUS	50,700	687,000	6,920,700	6,920,700
TOWN OF SABATTUS	27,200	911,400	938,600	938,600
TOWN OF SABATTUS	2,300		2,300	2,300
TOWN OF SABATTUS	46,400	493,300	539,700	539,700
TOWN OF SABATTUS	55,500		55,500	55,500
TOWN OF SABATTUS	5,800		5,800	5,800
TOWN OF SABATTUS	74,700	1,200	75,900	75,900
TOWN OF SABATTUS	22,300		22,300	22,300
TOWN OF SABATTUS	2,300		2,300	2,300
TOWN OF SABATTUS	25,000	392,200	417,200	417,200
TOWN OF SABATTUS	26,800		26,800	26,800
TOWN OF SABATTUS	30,200	30,000	60,200	60,200
TOWN OF SABATTUS	2,600		2,600	2,600
TOWN OF SABATTUS	20,100		20,100	20,100
TOWN OF SABATTUS	2,300		2,300	2,300
TOWN OF SABATTUS	2,300		2,300	2,300
TOWN OF SABATTUS	28,400	219,930	2,227,700	2,227,700
TRAYFORD HOLLY L	26,100	69,000		95,100
TREMAINE CLAIRE	30,700	104,800	25,000	135,500
TREMBLAY DENIS	32,000	75,800	25,000	107,800
TREMBLAY DON		25,900	25,000	25,900
TREMBLAY JESSE A	20,100	76,500		96,600
TREMBLAY LINDA A	31,900	166,000	31,000	197,900
TREMBLAY MIKE	31,600	191,700	25,000	223,300
TRI COUNTY MENTAL HEALTH SERV	34,400	338,200	372,600	372,600
TRIFFIN ADRIAN ROBERT & VICTORIA E	93,600	354,100		447,700
TROIANO SALLY A	22,300	108,200		130,500
TROIANO, ROBERT A.	31,600	179,000		210,600
TRUCHON THOMAS O TRUSTEE	33,000	230,700		263,700
TRUE NORTH PARTNERS LLC	30,400	22,700		53,100
TRUE SR FRANKLIN R	31,600	70,700	31,000	102,300
TRUFANT TAMMY L	37,100	211,200	25,000	248,300
TRUFANT WILLIAM J	19,400			19,400
TUCCI CONNIE		18,900	18,900	18,900
TUOMIVIRTA MELISSA	26,800	111,200	25,000	138,000
TURBIDE LAWRENCE L	31,600	98,600	25,000	130,200
TURCOTTE ELLEN	32,400	31,500	25,000	63,900
TURCOTTE LYNNE S	31,700	156,600		188,300
TURCOTTE, DENNIS LEE	31,200	181,000	25,000	212,200
TURGEON TRINA	33,300	85,400	25,000	118,700
TURMENNE RACHEL	29,000	102,400	25,000	131,400
TWEEDIE CHRISTOPHER	94,700	89,700		184,400
TWIN CITY CONSTRUCTION INC	30,700	14,700		45,400
TWOMBLY FRED III		29,300	25,000	29,300
TYLER JOHN H	106,900	162,600	25,000	269,500
UNCLE MOE'S REALTY LLC	33,000	223,900		256,900
UNKNOWN	26,100		26,100	26,100
UNKNOWN	2,300		2,300	2,300
UNTERKOEFLER MICHAEL		24,000	24,000	24,000
UTER ANDRE	37,000	117,200		154,200
UTERKOEFLER SEAN		15,300		15,300
UTTARA CORPORATION	48,700	339,600		388,300
VACHON DONALD		78,800	25,000	78,800
VACHON JUSTIN S	34,700	184,100		218,800
VACHON LEON	38,500	192,600	25,000	231,100
VACHON MATTHEW J	53,500	155,000	25,000	208,500
VALLIERE JUSTIN	32,000	142,400	25,000	174,400
VANIDESTINE JEFFREY	100,400	144,000	25,000	244,400
VANNAH RUSSELL E II	41,400	158,900		200,300
VARLE PAUL	28,500	122,100		150,600
VARNEY CARL R	32,000	79,100		111,100
VARNEY SAMANTHA N	32,300	45,300		77,600
VAUTOUR GERALD A TRUSTEE OF	59,800	179,500	25,000	239,300
VEILLEUX GILLES, VEILLEUX ROGER R	45,000			45,000
VEILLEUX ODETTE	32,800			32,800
VEILLEUX RICHARD	28,200			28,200
VEILLEUX VICTOR A	32,200	133,800	25,000	166,000
VEILLEUX, BRADFORD A	15,100	225,900		241,000
VERRILL NATHANIEL	36,400	325,100		361,500
VERSLUIS KATHERINE E.	32,500	49,300	25,000	81,800

Sabattus - Assessment as of 4/1/21

<u>Name</u>	<u>Land</u>	<u>Building</u>	<u>Exemption</u>	<u>Assessment</u>
VIEL JEREMY M	31,600	500		32,100
VIGIL LINDA ANN	31,600	82,600	31,000	114,200
VIGUE VICTOR	33,500	61,700		95,200
VIVEIROS FAMILY TRUST	92,100	83,800		175,900
VOISINE TODD J	28,500	183,500		212,000
WAHLER LAURA		25,000	25,000	25,000
WALKER BRUCE	32,800	72,100	25,000	104,900
WALKER DUANE E SR	32,000	47,700		79,700
WALKER JASON	33,700	177,200	25,000	210,900
WALKER JOHN W	31,400	158,700	25,000	190,100
WALKER KATHLEEN L	32,600	115,900		148,500
WALLACE JANET		73,900	25,000	73,900
WALTON ERIC	48,000	86,000	25,000	134,000
WALTON ERIC P	3,100			3,100
WALTZ STEPHANIE	64,400			64,400
WARD ASHLEY A	34,400	63,200		97,600
WARD JEFF	39,300	194,300		233,600
WARD JILL	36,700	202,400	25,000	239,100
WARNER ROBERT	32,400	31,100	25,000	63,500
WARNER, ROBERT L	32,200	30,400		62,600
WASSON WAYNE	31,900	36,600	25,000	68,500
WATERMAN FARMLAND LLC	5,800			5,800
WATERMAN FARMLAND LLC	16,400			16,400
WATERMAN FARMLAND LLC	15,000			15,000
WATERMAN FARMLAND LLC	6,800			6,800
WATERMAN FARMLAND LLC	500			500
WATERMAN FARMLAND LLC	17,700			17,700
WATERMAN FARMLAND LLC	2,500			2,500
WATERMAN FARMLAND LLC	19,700			19,700
WATERMAN FARMLAND LLC	12,600			12,600
WATERMAN FARMLAND LLC	29,700			29,700
WATERMAN FARMS INC	400			400
WATERMAN FARMS INC	8,000			8,000
WATERMAN FARMS INC	8,100			8,100
WATERMAN FARMS INC	5,000			5,000
WATERMAN FARMS INC	17,900	87,200		105,100
WATERMAN FARMS INC.	42,900			42,900
WATERMAN FARMS, INC.	100			100
WATERMAN HOLDINGS LLC	33,200	525,300		558,500
WATERMAN HOLDINGS LLC	1,800			1,800
WATERMAN JAMES	19,600	169,600	25,000	189,200
WATERMAN PETER B	29,200	187,400	25,000	216,600
WATERMAN, ROBERT D JR	26,800	106,300	25,000	133,100
WATERS JENNIFER L	17,100			17,100
WATERS, JENNIFER L	32,200	356,400		388,600
WATFORD GARY	32,200			32,200
WATLER CHRISTINE I	92,100	157,800		249,900
WATSON CHARLES D	40,100	162,100	31,000	202,200
WATSON ROBERT JR	32,200	87,800	25,000	120,000
WATSON THERESA	31,600	66,800	25,000	98,400
WATSON, LESA	32,400	37,800		70,200
WEAVER JR DOUGLAS P	117,100	187,000		304,100
WEBB DERRICK R	32,300	89,300	25,000	121,600
WEBBER DERRIL & JAMIE		30,700		30,700
WEBBER DONALD G	42,000	257,200	25,000	299,200
WEBBER HUNTER	35,200	54,700	25,000	89,900
WEBBER KAITLIN J	32,200	140,900		173,100
WEBBER LAWRENCE G	33,700	87,200	25,000	120,900
WEBSTER DONALD	5,200			5,200
WEBSTER DONALD G	22,600			22,600
WEBSTER DONALD G	99,800	294,700		394,500
WEBSTER KATHLEEN	34,800			34,800
WEED PAMELA S	32,200	107,800	25,000	140,000
WELCH KATHERINE	22,300	133,300	25,000	155,600
WERTMAN JOAN	31,600	69,100	31,000	100,700
WERTMAN KAREN	32,300	188,200	25,000	220,500
WETMORE JOHANNA	100,400	68,400		168,800
WHALEN JAMES F	29,800	222,500	25,000	252,300
WHEELER LYLE		25,100	25,000	25,100
WHEELER RUTH W	32,400	92,800	31,000	125,200
WHEELER WALTER	50,100			50,100
WHEELER WALTER	16,200			16,200
WHIRLEY ANTHONY N		50,600	25,000	50,600
WHISENANT ROBERT	45,400	349,000	25,000	394,400
WHITE IZAAC M	32,400	184,400		216,800
WHITE KEVIN S	31,100	149,100	25,000	180,200
WHITE MAUREEN	31,600	95,400	25,000	127,000
WHITE STEVE		57,700	25,000	57,700
WHITE, JOSEPH	31,900	190,800	25,000	222,700
WHITEHOUSE RAYMOND		32,800	31,000	32,800
WHITING MICHAEL ANTHONY	32,800	111,100	25,000	143,900
WHITMORE STEPHEN	32,300	38,900	25,000	71,200
WHITTEN JASON	31,600	190,300	25,000	221,900

Sabattus - Assessment as of 4/1/21

<u>Name</u>	<u>Land</u>	<u>Building</u>	<u>Exemption</u>	<u>Assessment</u>
WHITTEN JASON	30,200	48,300		78,500
WHITTIER RONALD	32,500	35,900	25,000	68,400
WHITTIER STEFANIE	33,100	56,400	25,000	89,500
WIEJACZKA CATHERINE	35,400			35,400
WIEJACZKA CATHERINE A	65,600	75,400		141,000
WIGHT BRADFORD S	28,500	42,300	25,000	70,800
WIGHT CHARLES T		32,100	25,000	32,100
WIGHT LORETTA		46,900	25,000	46,900
WILBUR BRUCE E	30,700	17,400	25,000	48,100
WILBUR MICHAEL	31,600	44,700	25,000	76,300
WILCOX DARCY M	37,200	248,600		285,800
WILDING, ANDREW M.	32,900	97,500		130,400
WILKINS DAVID	31,600	77,500	25,000	109,100
WILLETTE MICHAEL	33,300	170,500	25,000	203,800
WILLIAMS JAMES M	24,600	125,400	25,000	150,000
WILLIAMS EARL F	30,200	110,500	31,000	140,700
WILLIAMS ERIC	32,300	102,100	25,000	134,400
WILLIAMS HOLLY MARIE	31,600	37,500	25,000	69,100
WILLIAMS LORI L	4,100	1,500		5,600
WILLIAMS ROGER		24,600	24,600	24,600
WILLIAMSS ANDY J	32,600	150,700	25,000	183,300
WILLIS KYLE B	28,500	108,900		137,400
WILSON CARL E.	31,600	20,900		52,500
WILSON CHARLES	54,900	50,500	25,000	105,400
WILSON MELISSA J MARGARONES	40,400	238,700		279,100
WILSON SIERRA L	28,500	139,100	25,000	167,600
WILSON TERRI L	32,500	80,400	25,000	112,900
WILSON ZACHARY P	24,600	117,200		141,800
WING, LINDA	31,600	87,200	25,000	118,800
WINSLOW THOMAS L	32,800	129,400	31,000	162,200
WINSLOW THOMAS L	23,600			23,600
WINSLOW THOMAS L JR	31,600	59,000	25,000	90,600
WINSLOW, TOM L SR	4,600			4,600
WINSLOW, TOM L SR	4,100			4,100
WITHAM KAREN	32,400	107,900	31,000	140,300
WOLONGEVICZ KERRY P	37,500	116,900		154,400
WOOD BRUCE	32,300	187,500	25,000	219,800
WOOD BRUCE L	27,500			27,500
WOOD BRUCE L	30,700	12,300	25,000	43,000
WOOD DEBORAH	32,300	83,800	25,000	116,100
WOOD JUSTIN K	35,900	272,200	25,000	308,100
WOOD KEITH	34,600			34,600
WOOD KEITH A	33,400	141,800	25,000	175,200
WOOD KEITH A	46,900			46,900
WOOD PENNY V	32,400	160,200		192,600
WOOD ROBERT B JR	135,500	35,500		171,000
WOOD ROBERT B JR	2,900			2,900
WOOD STEPHEN J	4,900			4,900
WOOD VIOLA	30,200	102,000	31,000	132,200
WOODBURY KEVIN	26,800	54,700	25,000	81,500
WOODRUM JEFFRY D	34,000	270,000	25,000	304,000
WOODRUM SONIA J	75,500	278,300	31,000	353,800
WOODS LAUREL M	30,600	130,700		161,300
WORTH MALISSA & WILLIAM P IV	32,300	316,900		349,200
WORTH WILLIAM P	62,300	304,500	25,000	366,800
WRIGHT AARON J	28,500	151,900		180,400
WRIGHT ALBION	28,500	144,200	25,000	172,700
WRIGHT DIANA	34,800	27,600		62,400
WRR HOMES LLC	31,900	64,400		96,300
WYMAN ROBERT	32,500			32,500
YOUNG DARREN D	32,500	119,500	25,000	152,000
YOUNG DONNA L.	33,100	46,500		79,600
YOUNG GREGORY	32,700	118,600	25,000	151,300
YOUNG JILL	22,300	141,300		163,600
ZANAN HEIDI L	34,500	38,700		73,200
ZAYAC BAMBI R	28,500	42,200	25,000	70,700
ZAYAC LINDA	28,500	138,400	31,000	166,900
ZIEHM, RUDOLPH A II	33,400	149,100	25,000	182,500
ZYBKINA EKATERINA	32,500	91,200	25,000	123,700

Unpaid taxes due to the Town as of 4/20/22

2020-2acts

	DUE		
17 GLADYS LANE NOMINEE	917.74	FARRELL MICHAEL	<u>385.00</u>
			917.74

2021-43 acts

		<u>2021 Cont</u>		<u>2021 Cont</u>	
17 GLADYS LANE NOMINEE	1,700.91	GOULET GLORIA	379.39	PARKINSON TRICIA	420.54
ABSTER LLC	2,450.25	GRIMMEL DIANNA	656.50	PERRIER JOHN R	818.52
ANCTIL MARGRETTA	823.09	HALL ROBERT W. SR.	1,213.47	QUERCETO MARTHA	560.65
BLAZER KEVIN	0.74	HARRIS DAVID K	737.07	RAY THEODORE R	1,791.30
BOULANGER MAURICE	1,571.97	JOHNSON BRIAN L	1,063.92	REED SUSAN A	1,804.88
BURT WAYNE R	1,530.70	JOSSERAND CHERYL	2,648.05	SLEEPER MICHAEL	1,859.00
DAIGLE DANIEL	250.52	LABERGE LEO R JR	2,456.59	SMITH CHRISTINE LEE	1,705.25
DREW DANA	577.08	LABERGE LEO RONALD JR	2,151.27	SPENCER HEIDI	2,690.13
DUBE SANDRA L	1,550.36	LABERGE RONALD	1,187.49	SULLIVAN DEBRA	1,145.75
DUBE SANDRA L	1,344.03	LOWELL CLAIRE	1,676.10	THOMES STEVEN E	138.68
FARRELL MICHAEL	363.76	MARCOTTE NORMAND R	48.66	UTERKOEFLER SEAN	422.52
FIELDS ROBERT	369.61	MCBRIDE MICHAEL JR	2,918.38	WOOD BRUCE L	605.24
FOUR STORY	852.84	MCGUIRE ROBERT	741.16	WOOD BRUCE L	550.23
GODDARD KAYLA	201.18	MCGUIRE ROBERT	34,553.08		<u>14208.18</u>
GOULET DAN	621.14	NOBLE VIRGINIA	3,391.28		

2022 past due-cont on next page

Unpaid taxes due to the Town as of 4/20/22

2022-258 acts		2022-cont. -258 acts		2022-cont. -258 acts	
17 GLADYS LANE NOMINEE TRUST	1.305.53	EMERSON KERI	579.88	NOBLE VIRGINIA	3.098.02
523 RIVER ROAD LLC	1.946.28	FAIRPOINT COMMUNICATIONS	360.42	NORTHERN NEW ENGLAND TELE	2.026.37
867 SABATTUS ROAD. LLC	3.203.80	FARRELL MICHAEL	232.28	OAK NORMAN E JR	935.50
ABSTER LLC	2.303.50	FEBLES ROSALINA	2.03	OLDS RACHEL	234.27
ADAMS LARISSA	578.28	FIELDS ROBERT	177.81	PARKINSON TRICIA	168.20
ALLEN RICHARD B	621.72	FOUR STORY	608.71	PELLETIER, PHILIP R	1.077.16
ALLEN, RICHARD B	690.91	FOUR- STORY CORP	419.47	PERKINS SCOTT	275.71
ALL-IN INVESTMENTS. INC.	1.661.51	FOURNIER MICHELLE	331.61	PERRIER JOHN R	584.68
ANCTIL MARGRETTA	1.070.05	FRECHETTE ALDEE	386.05	PERRON BERTRAND	580.93
ASHTON KEVIN CHARLES	1.813.32	GADWAY RICHARD	1.233.89	PERRON BERTRAND	1.249.70
BARNETT JOYCE R	194.70	GAGNON JEANNE	48.05	PERRON BERTRAND	1.633.56
BEAUDOIN RICHARD	359.67	GARDEN HEIGHTS ASSO	11.192.71	PERRON BERTRAND	359.32
BEAULE SHIRLEY	2.051.99	GARDEN HEIGHTS ASSO	88.64	PERRON DENNIS	342.69
BEGIN LEO	886.43	GAUTHIER LOUISE	217.64	PHILLIPS DAVID	881.03
BELLAVANCE ABIGAIL	177.81	GAUTHIER ROBERT W. JR.	630.52	PIERRE PAULINE J	504.95
BELLEFEUR DONNA LIFE ESTATE	713.09	GILBERT, LOUIS	364.97	PINARD MICHAEL	50.41
BERGERON JEFFREY	442.12	GODDARD KAYLA	78.50	POIRIER RAYMOND	911.38
BERNIER DOTTIE A	604.67	GOULET DAN	333.19	POIRIER RAYMOND N	1.235.05
BICKFORD GEORGE	1.697.66	GOULET GLORIA	725.65	PRATTE JEAN & PATRICIA	56.71
BICKFORD GEORGE	197.86	GRANT NORMA	853.19	PROVENCHEUR PAUL	1.340.72
BIONDI MARK P	2.669.56	GREEN APRIL S	2.965.06	PROVENCHEUR PAUL	1.641.47
BISSON JAMES	775.30	GRIMMEL DIANNA	384.45	OUERCETO MARTHA	780.11
BLAKE LORRIE A	366.83	G HART ENTERPRISES INC	1.475.32	QUIRION DANIEL A	101.31
BLAZER KEVIN	1.891.81	G HART ENTERPRISES. INC.	1.143.74	RABER LESLIE	4.545.36
BLOUIN JASON	286.73	HAGERTY GERALD B	1.198.96	RANCAULT BRIAN	288.09
BOLDUC PATRICK	584.09	HALL ROBERT W. SR.	1.816.53	RANDALL JORDAN W	373.08
BOLDUC PATRICK	359.32	HALLOWELL WILLIAM J	182.37	RAY RITA M	1.078.06
BOUCHER DARCEY	282.32	HANSON LORIE A	990.10	RAY THEODORE R	1.118.10
BOUCHER TIMOTHY C	1.587.65	HARRIS DAVID K	531.82	RCM PROPERTY MGT LLC	3.431.21
BOUCHER TIMOTHY C	2.265.14	HILB SUSAN	1.194.30	REED SUSAN A	1.368.00
BOULANGER MAURICE	1.601.87	HINES, MAUREEN	354.65	REMINGTON, DANIEL B	405.22
BOURGOIN LEONARD	827.86	HINKLEY DAVID	642.35	ROBERT SCOTT	602.09
BOURGOIN, BOB	857.93	HINKLEY SAMANTHA	525.52	ROCK ARNOLD F	3.20
BRADBURY RYAN	690.93	HOLBROOK ANDREW	1.440.08	ROSE ALLEN	18.20
BROOKS MICHAEL	1.025.20	HOLMER BARBARA K.	357.39	ROSS BRENDA	435.70
BURRELL KEMOY	219.23	HURWITZ SAMANTHA E	100.52	ROSS SHAWN	761.38
BURT WAYNE R	1.193.40	INGERSON WILLIAM	903.46	ROUSSEAU JOSEPH J	0.10
CAMPBELL STELLA M	580.13	INMAN TINA	8.04	RUBY PETER G	277.79
CAMPOLI JOHN F	1.368.00	IVEZIC GISELE C	967.15	RUSSELL CODY	825.48
CARDOZA KATHY	164.62	JILLSON EDWARD	507.80	RUSSELL, DAVID	915.25
CARPENTIER TERRY	607.11	JILLSON EDWARD W	3.546.54	RYAN LAURIE	3.112.44
CARR, RONALD	1.316.74	JILLSON EDWARD W	33.64	SAVAGE SHAWN CORY	371.64
CHAREST JULES J	333.20	JILLSON SANDRA J.	1.103.70	SCANLON JOSEPH	1.486.35
CHASSE LINA	543.04	JOADI BENTON	344.28	SDG LLC	3.206.17
CLARK DAVID H	3.578.58	JOHNSON BRIAN L	1.284.70	SHY BEAVER ESTATES ASSOC	23.74
CLAVETTE BERNICE	497.03	JOLINE PROPERTIES LLC	423.36	SHY BEAVER ESTATES ASSOC	26.91
CLIFFORD MATTHEW	605.46	JOLINE PROPERTIES LLC	790.60	SLEEPER MICHAEL	1.478.53
COTE EMMANUEL	897.05	JORDAN CHARLES JR	260.38	SMALL KARYN P	2.191.60
COTE RICHARD C	580.13	JOSSERAND CHERYL	3.019.53	SMILEY CARROLL	1.798.18
CROCKER-WILSON JONNA	660.84	JUDD, MARK J SR	437.31	SMITH CHRISTINE LEE	2.732.80
CROWLEY ANNA M	1.030.01	KEENE RACHEL C	1.240.20	SMITH LEXUS	258.80
CROWLEY ANNA M	1.528.19	KENNEY DAVID D	2.479.38	SPENCER HEIDI	2.380.39
CYR ERICA R	1.236.65	KENNIE BETHANY	631.30	ST LAURENT DERRICK	1.609.02
CYR MAURICE R	414.72	KNIPPA RUTH	394.06	ST. HILAIRE DAVID	948.95
CYR, WALTER F	474.03	KOEHLING DONNA	504.59	STAGGS JEFFREY D II	1.021.76
DAGNEAU MARK	475.76	KOSTENBADER BRENDA	153.78	STONE BRIAN J	937.08
DAGNEAU MARK	46.46	LABERGE LEO R JR	2.623.87	SULLIVAN DEBRA	824.96
DAIGLE DANIEL	624.73	LABERGE LEO RONALD JR	1.991.13	TABB ANGELA	36.84
DAVIS JASON	2.816.09	LABERGE RONALD	874.62	TANGUAY RUSSELL	197.86
DAVIS JEROME M	3.697.59	LABERGE TRACEY L.	875.30	TARAZEWICZ DIANNE J	740.00
DAVIS JEROME M	1.56	LABONTE DOMINIQUE	72.62	TARDIF GERARD	1.215.67
DAVIS JORDAN S	532.64	LAFLAMME DANIEL	816.95	THERIAULT, MARK G	515.81
DAVIS TAMMY	981.95	LAGUEUX, LARRY	671.18	THIBEAULT JEAN	402.07
DAVIS, GLENN	107.32	Lajoie GERARD R	1.131.20	THOMES STEVEN E	52.86
DAVIS, JASON	716.26	LANDRY KYLE	256.43	TIMBERLAKE DAVID G	991.68
DEAN, RICHARD J	972.93	LEECH JAMES E	280.17	TREMBLAY DENIS	352.86
DEEMER WENDY L	373.92	LEVASSEUR JOSEPH E	207.36	UTERKOEFLER SEAN	245.09
DELANEY ROSE	300.44	LEVESOUE, JAMES A	114.61	UTTARA CORPORATION	2.20
DORMAN ADAM	2.332.32	LOWELL CLAIRE	1.292.71	VACHON DONALD	849.30
DOUBLE EAGLE PROPERTIES	378.04	LUNN BRIAN	3.49	VARNEY CARL R	879.30
DOUBLE EAGLE PROPERTIES	3.689.11	MACDOUGALL CHARLES	98.93	VARNEY SAMANTHA N	614.17
DOUBLE EAGLE PROPERTIES	397.26	MALOY AMANDA	3.758.00	VEILLEUX GILLES, ROGER	356.16
DREW DANA	520.61	MARCOTTE NORMAND R	1.681.96	VEILLEUX, BRADFORD A	11.92
DUBE CONRAD JR	571.87	MARQUIS PAUL A	1.084.47	VIEL JEREMY M	514.20
DUBE CONRAD JR	458.14	MAXWELL, WILLIAM C.	321.33	VOISINE TODD J	1.677.88
DUBE GLEN	576.18	MCBEAN GALEN W	212.11	WATERMAN PETER B	1.516.42
DUBE SAGELEE RAIN	780.11	MCBRIDE MICHAEL JR	2.721.58	WEBBER DERRIL & JAMIE	491.77
DUBE SANDRA L	1.204.61	MCGUIRE ROBERT	525.42	WHISENANT ROBERT	5.917.32
DUBE SANDRA L	962.73	MERCIER, TIMOTHY	1.609.82	WHITE STEVE	523.81
DUBOIS PHYLLIS	1.295.33	MERRILL DANIEL	1.992.88	WHITING MICHAEL ANTHONY	941.03
DUNNE, MARGARET	1.592.26	MILLIGAN BRITTANY D	1.623.26	WILLIAMS LORI L	86.64
E.J ENTERPRISES. LLC	530.27	MORONG AMBYR	250.89	WING, LINDA	1.502.55
EDDY TODD J	1.238.25	MOUNTAINSIDE ACRES LLC	11.607.33	WOOD BRUCE L	440.51
EDGEComb THOMAS	507.80	MOUNTAINSIDE ACRES LLC	1.404.09	WOOD BRUCE L	288.34
EDWARDS WILLIAM	2.377.63	MYRICK RITA	2.407.60	YOUNG JILL	1.294.82
EJ ENTERPRISES LLC	514.44	NADEAU TORI	1.102.49		88,339.70
ELWELL ROBERT F JR	343.49	NICKERSON, RICHARD & ADRIENNE	311.41		

Personal Property Assessments of April 1st 2021

Name	Assessment	BETE	Total
A D ELECTRIC INC	6,100	0	6,100
SPECTRUM NORTHEAST LLC	947,500	0	947,500
THE SETTLEMENT INC	11,800	0	11,800
YEUNG CHUN LAM	10,400	0	10,400
CUMBERLAND FARMS INC	343,700	0	343,700
DION DANIEL G	38,400	0	38,400
CLICKLEASE LLC	0	4,800	4,800
GARDEN HEIGHTS ASSOC	0	12,200	12,200
DUBE GLEN	3,000	0	3,000
JILLSON EDWARD	13,500	0	13,500
MAILLET DENIS L	12,900	0	12,900
Sabbatus Rd, LLC	61,800	0	61,800
RUMLEW/ INC	17,500	0	17,500
SABBATTUS REGIONAL CRDT UNION	21,600	0	21,600
JEFF STURIEVANT	139,500	0	139,500
WATERMAN FARM MACHINERY CO	8,400	0	8,400
BRADFORD VEILLEUX	16,200	0	16,200
DIRECTV LLC	7,200	0	7,200
MIXERS-	20,400	0	20,400
COCA COLA COMPANY THE	5,100	0	5,100
DOUBLE EAGLE PROPERTIES LLC	1,600	0	1,600
SABBATTUS HOUSE OF PIZZA	700	0	700
CONSOLIDATED COMM OF NNE CO LL	10,000	0	10,000
DUMAIS AUTO REPAIR	10,000	0	10,000
SCIENTIFIC GAMES INC	7,100	0	7,100
DUNKIN DONUTS	7,100	0	7,100
AVILA CARLOS	18,500	0	18,500
DISH NETWORK, LLC	12,600	0	12,600
NUCO2 SUPPLY LLC	12,000	0	12,000
FRONT PORCH BAKERY	1,300	0	1,300
AT&T MOBILITY	1,000	0	1,000
HALLMARK MARKETING COMPANY LLC	75,200	0	75,200
GOWELL GEORGE	1,000	0	1,000
	1,700	0	1,700

cont: Personal Property Assessments of April 1st 2021

Name	Assessment	BETE	Total
JILSON MICHAEL	6,100	0	6,100
OVERHEAD DOOR	1,000	0	1,000
HUGHES NETWORK SYSTEMS LLC	1,400	0	1,400
RICHARD GAYLE	4,600	0	4,600
SUNCO PUMP & WELL DRILLING INC	11,300	0	11,300
Bisson, James R	2,900	0	2,900
SABBATTUS AUTO & TRUCK SALES IN	1,900	0	1,900
VERIZON WIRELESS	4,000	0	4,000
CARDTRONICS USA INC	6,400	0	6,400
GREATAMERICA FINANCIAL SERVICE	2,800	0	2,800
COCA-COLA BEVERAGES NORTHEAST	10,200	0	10,200
MAINE RSA #1 INC	11,300	0	11,300
ELAVON INC	2,400	0	2,400
E-LIT INDUSTRIES-Howard Annis	2,000	0	2,000
FAMILY DOLLAR INC #31033	92,300	0	92,300
CSI LEASING INC	0	1,000	1,000
MUZAK LLC	1,700	0	1,700
GRAYHAWK LEASING LLC	17,700	0	17,700
TIMEPAYMENT CORP	24,600	0	24,600
CSC SERVICE WORKS INC	1,200	2,100	3,300
NPRT0 NORTH-EAST LLC	10,000	0	10,000
US BANK NATIONAL ASSOCIATION	7,800	8,000	15,800
ENGS COMMERCIAL FINANCE CO	0	44,800	44,800
MOUNTAIN ROAD RV	4,700	0	4,700
PRO-CUT LAWN & LANDSCAPING	19,800	0	19,800
CNH CAPITAL AMERICA LLC	0	42,200	42,200
HUNTINGTON TECHNOLOGY FINANCE	0	2,600	2,600
QUALITY TRAFFIC CONTROL	1,900	0	1,900
ADT LLC	0	3,400	3,400
BANK OF THE WEST - EQUIPMENT L	76,600	0	76,600
FIRST DATA MERCHANT SVCS LLC	6,400	0	6,400
SABBATTUS CAPITAL PARTNERS	282,400	0	282,400
	2,460,200	121,100	2,581,300

Personal Property Past Due facts Year

Year	DUE
2022	\$1,227.03
2022	\$160.19
2022	\$11.22
2022	\$32.04
2022	\$7.91
2022	\$23.74
2022	\$206.64
2022	\$75.28
2022	\$30.43
2022	\$1,774.48



Proven Expertise and Integrity

May 5, 2022

Board of Selectmen
Town of Sabattus
Sabattus, Maine

We were engaged by the Town of Sabattus, Maine and have audited the financial statements of the Town of Sabattus, Maine as of and for the year ended June 30, 2021.

Due to the challenges of the pandemic, delays have occurred to complete the audit for the above mentioned fiscal year. It is expected that a complete copy of the audited financial statements which, including our opinion thereon, will be available for inspection at the Town office prior to May 24, 2022.

RHR Smith & Company

Certified Public Accountants

3 Old Orchard Road, Buxton, Maine 04093
Tel: (800) 300-7708 (207) 929-4606 Fax: (207) 929-4609
www.rhrsmith.com

**ARTICLE WARRANT FOR ANNUAL TOWN MEETING
TOWN OF SABATTUS
TUESDAY, MAY 24, 2022**

Androscoggin County, ss.

State of Maine

To Police Chief Erik Baker, a Constable of the Town of Sabattus, County of Androscoggin, Sate of Maine,

GREETING:

In the name of the State of Maine you are hereby required to notify and warn the voters of the Town of Sabattus, in said county, qualified by law to vote in town affairs to meet at the town office community room at 190 Middle Road in said town, on Tuesday, May 24, 2022 at 6:00 o'clock in the evening, then and there to act on the following articles:

ARTICLE 1. To choose a moderator by written ballot to preside at said meeting.

ARTICLE 2. To see if the Town, in accordance with 36 M.R.S.A. Section 505(1), will vote that the tax lists specified in 36 M.R.S.A. Section 709 be committed for collection on or before September 6, 2022.

Board of Selectmen

Ought to Pass

ARTICLE 3. To see if the Town, in accordance with 36 M.R.S.A. Section 505(2) will vote to establish September 6, 2022 or 30 days after the tax bills are postmarked and mailed, whichever is later, as the due date for the first payment of the fiscal year 2022-2023 taxes and March 1, 2023 as the due date for the second payment.

Board of Selectmen

Ought to Pass

ARTICLE 4. To see if the Town, in accordance with 36 M.R.S.A. Section 505(4), will vote that property taxes shall be delinquent if not paid by the dates established in Article 3 and that interest, at the rate of 4.0% per annum, shall be charged on all delinquent property taxes.

Board of Selectmen

Ought to Pass

ARTICLE 5. To see if the Town, in accordance with 36 M.R.S.A. Section 506-A, will vote that a taxpayer who pays an amount in excess of that finally assessed shall be repaid the amount of the overpayment plus interest from the date of the overpayment at the annual rate of 4.0%.

Board of Selectmen Ought to Pass

ARTICLE 6. To see if the Town will vote to authorize the tax collector to accept prepayment of taxes, the amount collected not to exceed the previous year's taxes, and that interest on any prepayment will be zero (0) percent.

Board of Selectmen Ought to Pass

ARTICLE 7. Shall the Town authorize the Selectmen to receive and appropriate non-property tax revenues to reduce the property tax commitment for the 2022-2023 fiscal year?

Anticipated non-property tax revenues for the fiscal year beginning July 1, 2022 include the following approximations of State and Town Revenues:

	<u>FY23</u>
I. Excise Tax **	\$ 930,000
II. Municipal Revenue Sharing	\$ 675,000
III. Homestead Exemption Reimbursement	\$ 330,360
IV. <u>All Other Non-Property Tax Revenues</u>	<u>\$ 380,342</u>
Total Non-Property Tax Revenues	\$ 2,315,702

Board of Selectmen Ought to Pass

*** It is anticipated that the Town will collect approximately \$925,000 in Excise Taxes in FY22. However, the Town Charter requires that a minimum amount equal to 25% of the collected FY21 Excise Taxes be restricted for sole use to maintain and construct roads in Sabattus, and cannot be used to lower the tax rate.*

ARTICLE 8. Shall the Town authorize the Selectmen to appropriate an amount not to exceed \$125,000 from Undesignated Fund Balance ("Surplus") to reduce the Property Tax Commitment for the 2022-2023 fiscal year?

<u>FY21</u>	<u>FY22</u>
\$125,000	\$125,000

Board of Selectmen Ought to Pass @ \$125,000

PROPOSED OPERATIONAL BUDGET

ARTICLE 9. To see if the Town will vote to raise and appropriate the sum of \$426,603 to fund ADMINISTRATION.

<u>FY21</u> \$418,723	<u>FY22</u> \$399,839
--------------------------	--------------------------

Board of Selectmen Budget Committee	Ought to Pass @ \$426,603 Ought to Pass @ \$426,603
--	--

ARTICLE 10. To see if the Town will vote to raise and appropriate the sum of \$72,950 to fund CODE ENFORCEMENT.

<u>FY21</u> \$24,958 (Part time)	<u>FY22</u> \$53,469 (Part time for part of FY22)
-------------------------------------	--

Board of Selectmen Budget Committee	Ought to Pass @ \$72,950 Ought to Pass @ \$72,950
--	--

ARTICLE 11. To see if the Town will vote to raise and appropriate the sum of \$630,519 to fund the POLICE DEPARTMENT.

<u>FY21</u> \$568,514	<u>FY22</u> \$664,016
--------------------------	--------------------------

Board of Selectmen Budget Committee	Ought to Pass @ \$630,519 Ought to Pass @ \$630,519
--	--

ARTICLE 12. To see if the Town will vote to raise and appropriate the sum of \$27,028 to fund ANIMAL CONTROL.

<u>FY21</u> \$28,894	<u>FY22</u> \$28,808
-------------------------	-------------------------

Board of Selectmen Budget Committee	Ought to Pass @ \$27,028 Ought to Pass @ \$27,028
--	--

ARTICLE 13. To see if the Town will vote to raise and appropriate the sum of \$315,860 to fund the FIRE DEPARTMENT.

<u>FY21</u>	<u>FY22</u>
-------------	-------------

\$155,075

\$203,787

Board of Selectmen
Budget Committee

Ought to Pass @ \$315,860
Ought to Pass @ \$315,860

ARTICLE 14. To see if the Town will vote to raise and appropriate the sum of \$23,000 to fund the EMERGENCY FIRST RESPONDER PROGRAM (EMS).

FY21
\$14,980

FY22
\$17,180

Board of Selectmen
Budget Committee

Ought to Pass @ \$23,000
Ought to Pass @ \$23,000

ARTICLE 15. To see if the Town will vote to raise and appropriate the sum of \$1,950 to fund EMERGENCY MANAGEMENT.

FY21
\$1,950

FY22
\$1,950

Board of Selectmen
Budget Committee

Ought to Pass @ \$1,950
Ought to Pass @ \$1,950

ARTICLE 16. To see if the Town will vote to raise and appropriate the sum of \$621,575 to fund the PUBLIC WORKS DEPARTMENT.

FY21
\$568,665

FY22
\$603,324

Board of Selectmen
Budget Committee

Ought to Pass @ \$621,575
Ought to Pass @ \$621,575

ARTICLE 17. To see if the Town will vote to raise and appropriate the sum of \$298,848 to fund the TRANSFER STATION.

FY21
\$243,050

FY22
\$256,915

Board of Selectmen
Budget Committee

Ought to Pass @ \$298,848
Ought to Pass @ \$298,848

ARTICLE 18. To see if the Town will vote to raise and appropriate the sum of \$669,033 to fund INSURANCES, PAYROLL and EMPLOYER RETIREMENT CONTRIBUTIONS.

FY21
\$597,510

FY22
\$669,033

Selectmen
\$464,340 Insurances
\$118,244 Payroll/Taxes
\$153,913 Retirement
\$736,497 Total

Budget Committee
\$464,340 Insurances
\$118,244 Payroll/Taxes
\$153,913 Retirement
\$736,497 Total

Board of Selectmen
Budget Committee

Ought to Pass @ \$736,497
Ought to Pass @ \$736,497

ARTICLE 19. To see if the Town will vote to raise and appropriate the sum of \$19,600 to fund the BOARDS & COMMITTEES.

FY21
\$19,800

FY22
\$19,800

\$15,600 Selectmen
\$ 4,000 Planning Board
\$19,600 Total

Board of Selectmen
Budget Committee

Ought to Pass @ \$19,600
Ought to Pass @ \$19,600

ARTICLE 20. To see if the Town will vote to raise and appropriate the sum of \$92,661 to fund PROFESSIONAL SERVICES.

FY21
\$70,650

FY22
\$75,333

\$40,000 Legal
\$10,000 Engineering
\$ 250 Planning
\$13,500 Audit
\$28,911 Annual Assessment
\$92,661 Total

Board of Selectmen
Budget Committee

Ought to Pass @ \$92,661
Ought to Pass @ \$92,661

ARTICLE 21. To see if the Town will vote to raise and appropriate the sum of \$11,790 to fund STORMWATER MANAGEMENT.

	<u>FY21</u>	<u>FY22</u>
	\$25,760	\$33,840
Board of Selectmen		Ought to Pass @ \$11,790
Budget Committee		Ought to Pass @ \$11,790

ARTICLE 22. To see if the Town will vote to raise and appropriate the sum of \$68,840 to fund DISPATCH & E911/PSAP services.

	<u>FY21</u>	<u>FY22</u>
	\$62,506	\$65,878
Board of Selectmen		Ought to Pass @ \$68,840
Budget Committee		Ought to Pass @ \$68,840

ARTICLE 23. To see if the Town will vote to raise and appropriate the sum of \$16,739 to fund ORGANIZATIONS.

	<u>FY21</u>	<u>FY22</u>
	\$20,145	\$15,190
	\$5,093	Maine Municipal Association
	\$5,646	Androscoggin Valley Council of Governments
	\$3,000	Sabattus Lake Dam Commission
	\$1,500	Sabattus Mountaineers
	<u>\$1,500</u>	<u>Sabattus Veterans</u>
	\$16,739	Total
Board of Selectmen		Ought to Pass @ \$16,739
Budget Committee		Ought to Pass @ \$16,739

ARTICLE 24. To see if the Town will vote to raise and appropriate the sum of \$157,470 to fund PUBLIC UTILITIES.

	<u>FY21</u>	<u>FY22</u>
	\$155,778	\$155,496
	\$61,470	Operational Utilities
	\$14,000	Street Lighting
	<u>\$82,000</u>	<u>Sanitary District/Water Division (PUC mandated)</u>
	\$157,470	Total

Board of Selectmen Ought to Pass @ \$155,778
 Budget Committee Ought to Pass @ \$155,496

ARTICLE 25. To see if the Town will vote to appropriate the sum of \$2,000 from a special revenue account to fund GENERAL ASSISTANCE.

FY21 FY22
 \$2,000 \$2,000

Board of Selectmen Ought to Pass @ \$2,000
 Budget Committee Ought to Pass @ \$2,000

ARTICLE 26. To see if the Town will vote to raise and appropriate the sum of \$6,700 to fund NON-PROFIT ORGANIZATIONS.

Non-Profit Organizations	Board of Selectmen	Budget Committee
Rural Community Action Ministry	\$2,700	\$2,700
Safe Voices	\$2,000	\$2,000
Senior Plus	\$2,000	\$2,000
Tri-County Mental Health	\$ 0	\$ 0
Community Concept	\$ 0	\$ 0
Total	\$6,700	\$6,700

FY21 FY22
 \$6700 \$8,000

Board of Selectmen Ought to Pass @ \$6,700
 Budget Committee Ought to Pass @ \$6,700

ARTICLE 27. To see if the Town will vote to authorize the Selectmen to use up to \$25,000 from undesignated fund balance in the event of overdrafts, unforeseen events or emergencies. Any use of this contingency arrangement must be voted on at a Select Board meeting and the expenditures made will be listed in the subsequent town report. Transfer of undesignated revenues in excess of \$25,000 must be authorized by the vote of a special town meeting.

Board of Selectmen Ought to Pass
 Budget Committee Ought to Pass

ARTICLE 28. To see if the Town will vote to authorize the Board of Selectmen to designate a representative to apply for and manage a grant from the Dept. of Conservation

to help maintain snowmobile trails within Sabattus and authorize expenditure of funds to be reimbursed 30% by the snowmobile club and 70% by State Grant.

Board of Selectmen
Budget Committee

Ought to Pass
Ought to Pass

ARTICLE 29. To see if the Town will vote to appropriate OVERLAY of an amount not to exceed the state limitation in the calculation as set by the annual Municipal Valuation Return to cover abatements during the fiscal year.

Board of Selectmen
Budget Committee

Ought to Pass
Ought to Pass

PROPOSED FY 22 CAPITAL IMPROVEMENT & EQUIPMENT

ARTICLE 30. To see if the Town will vote to appropriate \$169,970 from existing Undesignated Funds to pay the 9th and 10th (final two) debt service payments for the Municipal Building.

Board of Selectmen
Budget Committee

Ought to Pass @ \$169,970
Ought to Pass @ \$169,970

ARTICLE 31. To see if the Town will vote to appropriate \$33,700 from existing Undesignated Funds to pay the 6th and 7th (final two) debt service payments for the Fuel Depot.

Board of Selectmen
Budget Committee

Ought to Pass @ \$33,700
Ought to Pass @ \$33,700

ARTICLE 32. To see if the Town will vote to appropriate \$66,634 from existing Undesignated Funds to pay the 4th and 5th (final two) debt service payments for the Dump Truck.

Board of Selectmen
Budget Committee

Ought to Pass @ \$66,634
Ought to Pass @ \$66,634

ARTICLE 33. To see if the Town will vote to appropriate \$30,000 from existing Undesignated Funds to pay for two (2), 45-yard Closed Containers for the Transfer Station.

Board of Selectmen
Budget Committee

Ought to Pass @ \$30,000
Ought to Pass @ \$30,000

ARTICLE 34. To see if the Town will vote to appropriate \$30,000 from existing Undesignated Funds to pay for a Plastic Packer for the Transfer Station.

Board of Selectmen
Budget Committee

Ought to Pass @ \$30,000
Ought to Pass @ \$30,000

ARTICLE 35. To see if the Town will vote to appropriate \$15,000 from existing Undesignated Funds to pay for One (1), 40-yard Roll Off Container for the Transfer Station.

Board of Selectmen
Budget Committee

Ought to Pass @ \$15,000
Ought to Pass @ \$15,000

ARTICLE 36. To see if the Town will vote to reallocate the appropriated FY22 sum of \$25,000 from the Town's "Undesignated Fund Balance" and to appropriate another \$25,000 from Undesignated Funds, to crack seal, seal and strip the town Office/Police Department parking lots and to also include the Transfer Station, Public Works, and any town roads, where possible.

Board of Selectmen
Budget Committee


Ought to Pass @ \$50,000
Ought to Pass @ \$50,000

Given Under Our Hands in the Town of Sabattus this 9th day of May, 2022.

Selectmen:


Mark Duquette-Chair


Richard Lacombe-Vice


Jeremy Petty


JP Normand LaPlante


Noel Hinkley

A majority of the Selectmen of the Town of Sabattus.

PRESERVE THIS ANNUAL REPORT

A sufficient number of these reports have been printed to furnish every interested citizen with a copy. An effort has been made to get them into the hands of the voters prior to the annual Town Meeting. Please remember to preserve your copy and bring it to the annual Town Meeting.